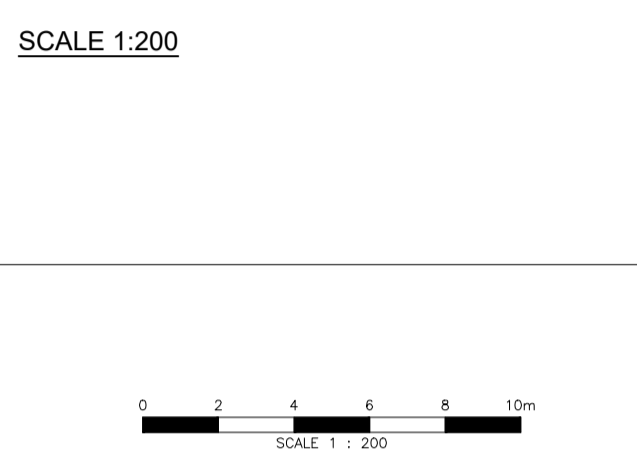


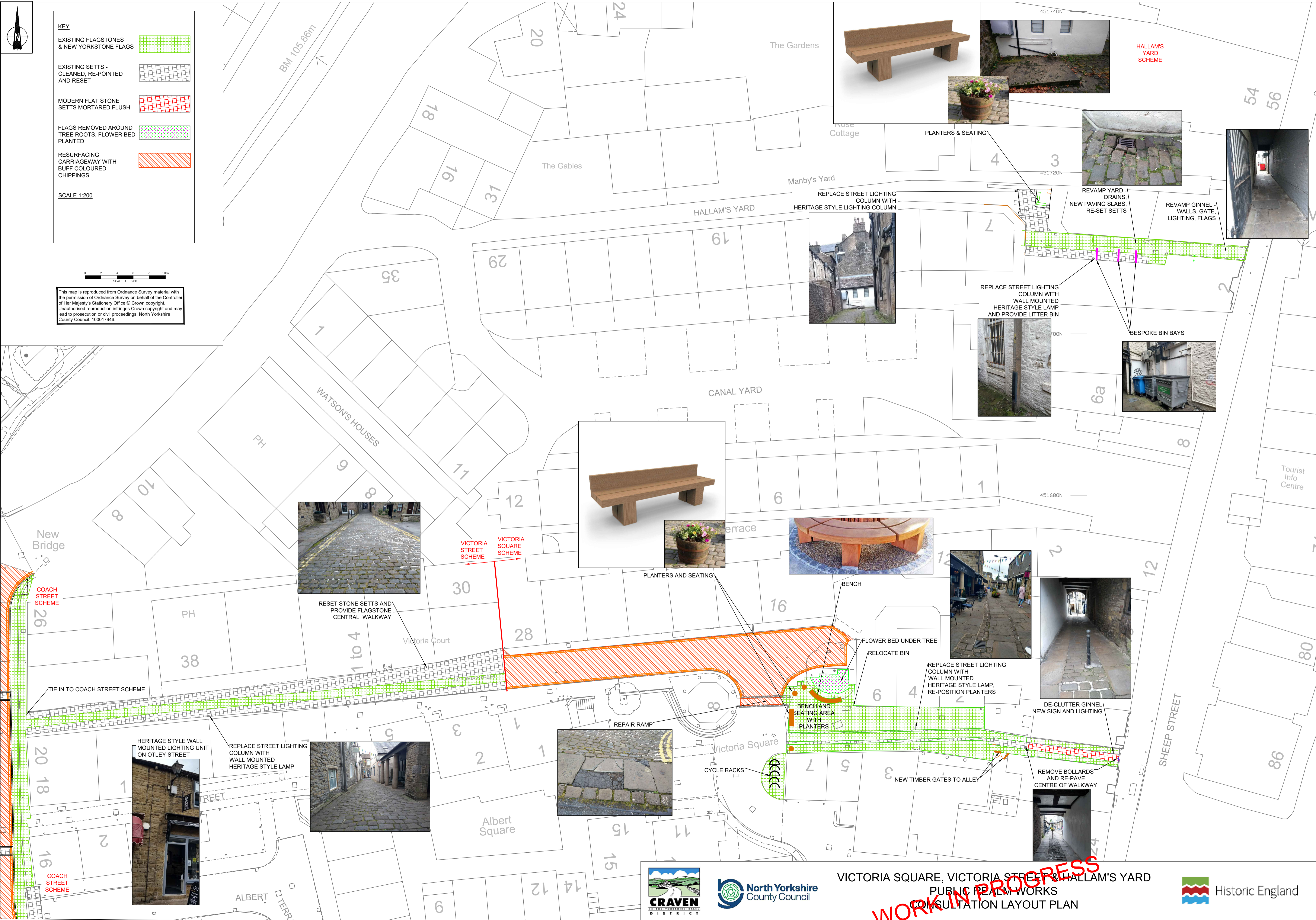


- KEY**
- EXISTING FLAGSTONES & NEW YORKSTONE FLAGS
 - EXISTING SETTS - CLEANED, RE-POINTED AND RESET
 - MODERN FLAT STONE SETTS MORTARED FLUSH
 - FLAGS REMOVED AROUND TREE ROOTS, FLOWER BED PLANTED
 - RESURFACING CARRIAGEWAY WITH BUFF COLOURED CHIPPINGS



This map is reproduced from Ordnance Survey material with the permission of Ordnance Survey on behalf of the Controller of Her Majesty's Stationery Office © Crown copyright. Unauthorised reproduction infringes Crown copyright and may lead to prosecution or civil proceedings. North Yorkshire County Council, 100017946.



HALLAM'S YARD SCHEME


PLANTERS & SEATING



REVAMP YARD DRAINS, NEW PAVING SLABS, RE-SET SETTS

REVAMP GINNEL WALLS, GATE, LIGHTING, FLAGS

REPLACE STREET LIGHTING COLUMN WITH HERITAGE STYLE LIGHTING COLUMN



REPLACE STREET LIGHTING COLUMN WITH WALL MOUNTED HERITAGE STYLE LAMP AND PROVIDE LITTER BIN



BESPOKE BIN BAYS



PLANTERS AND SEATING



BENCH



RESET STONE SETTS AND PROVIDE FLAGSTONE CENTRAL WALKWAY

VICTORIA STREET SCHEME

VICTORIA SQUARE SCHEME

FLOWER BED UNDER TREE RELOCATE BIN

REPLACE STREET LIGHTING COLUMN WITH WALL MOUNTED HERITAGE STYLE LAMP, RE-POSITION PLANTERS




DE-CLUTTER GINNEL NEW SIGN AND LIGHTING

BENCH AND SEATING AREA WITH PLANTERS

RELOCATE BIN


REMOVE BOLLARDS AND RE-PAVE CENTRE OF WALKWAY



HERITAGE STYLE WALL MOUNTED LIGHTING UNIT ON OTLEY STREET



REPLACE STREET LIGHTING COLUMN WITH WALL MOUNTED HERITAGE STYLE LAMP



REPAIR RAMP

CYCLE RACKS

NEW TIMBER GATES TO ALLEY



VICTORIA SQUARE, VICTORIA STREET & HALLAM'S YARD
PUBLIC REALM WORKS
CONSULTATION LAYOUT PLAN

WORK IN PROGRESS

