


CRAVEN
IN THE YORKSHIRE DALES
D I S T R I C T



Craven Local Plan

Community Engagement Events

June & July 2013



Local Plans


Neighbourhood Plans

Local Plan

- Covers whole district (outside national park)
- Target for building new homes
- Maps showing land for new homes & business premises
- Policies for guiding development & planning applications
- Economic, environmental & social goals

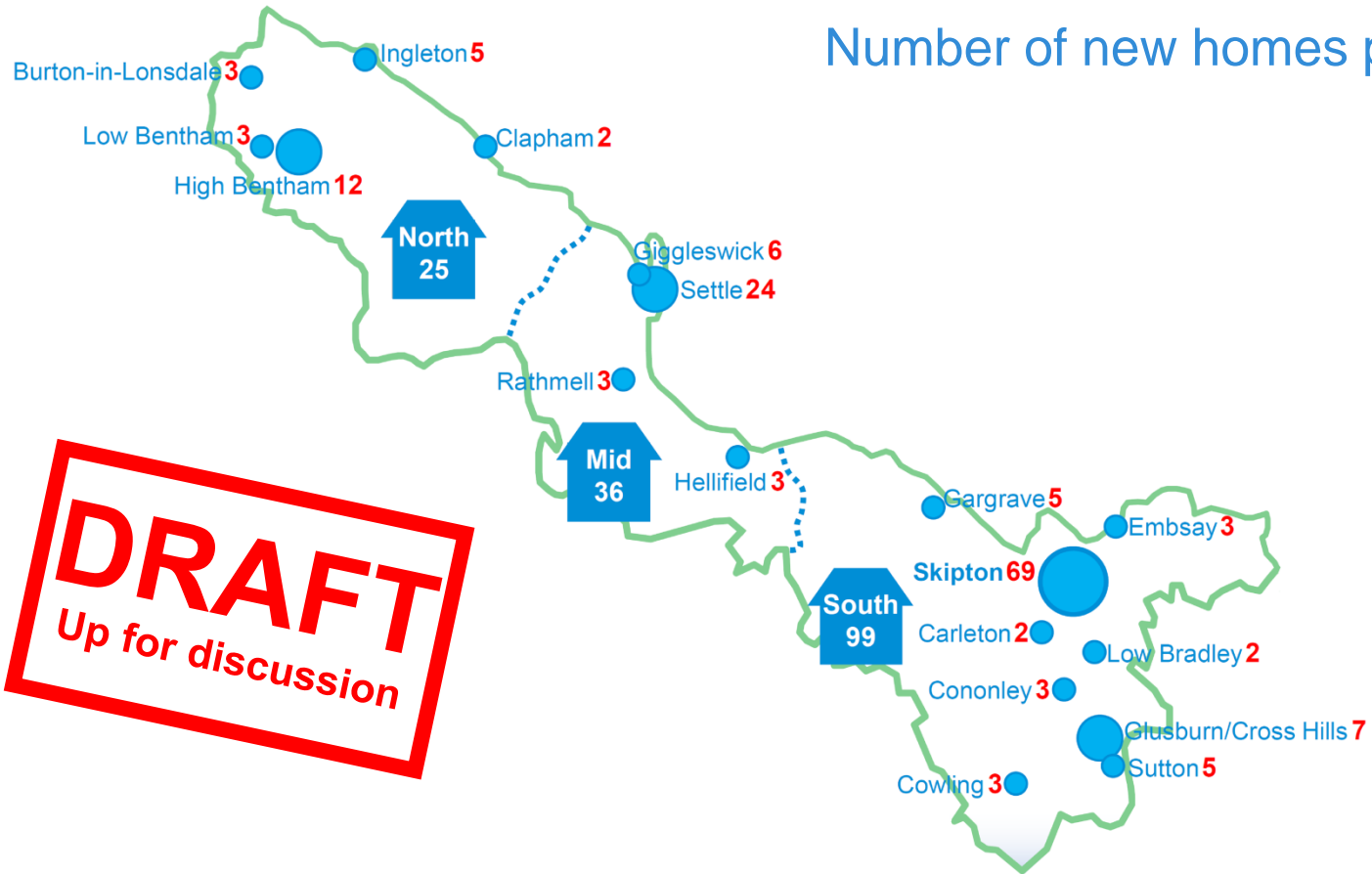
Neighbourhood Plan

- Optional for parish councils
- Works with, not against, Local Plan
- Can show land for development
- Can include policies
- Must pass parish referendum



Housing

Number of new homes per year?

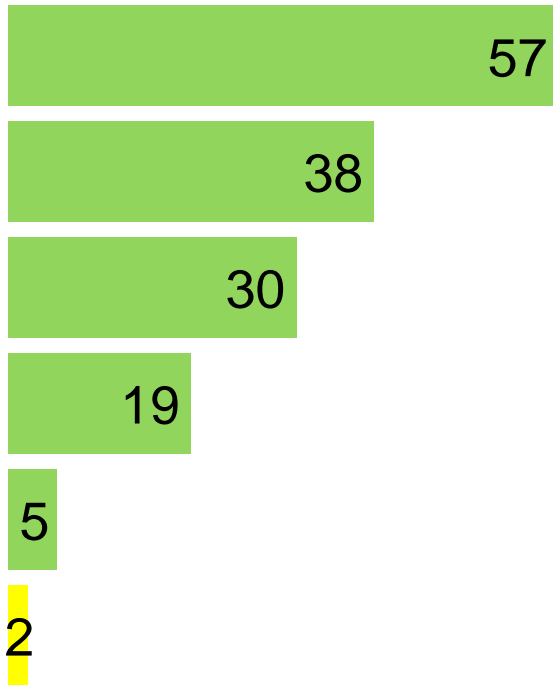


DRAFT
Up for discussion

Employment

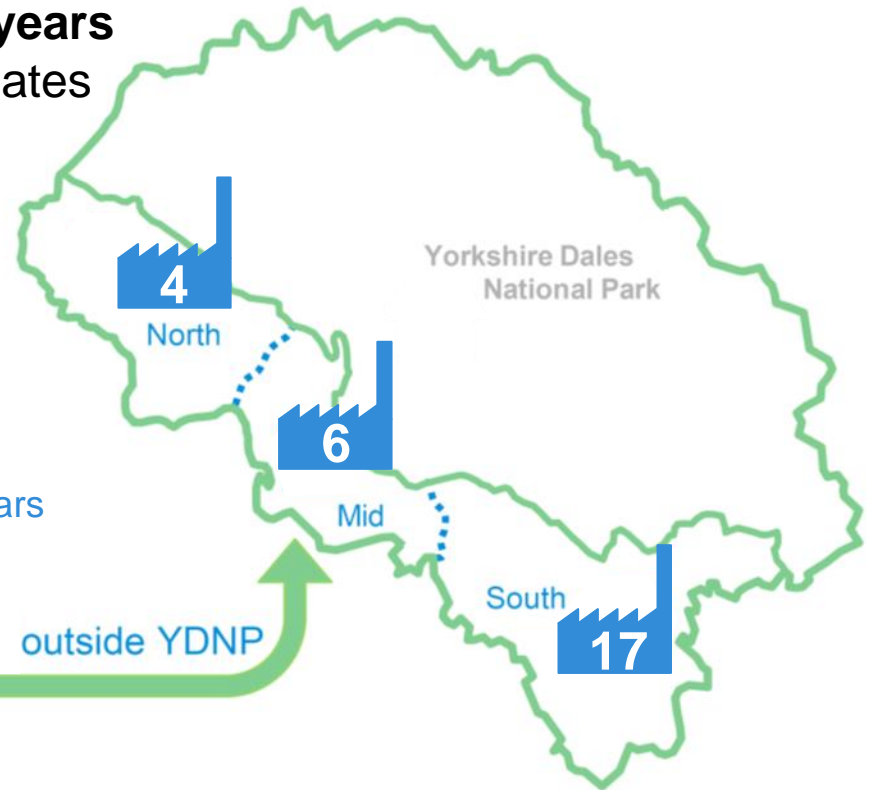
Employment Land Forecasts – next 15 years

Different scenarios produce different estimates
(in hectares)



Average of most realistic range is
30 over 15 years

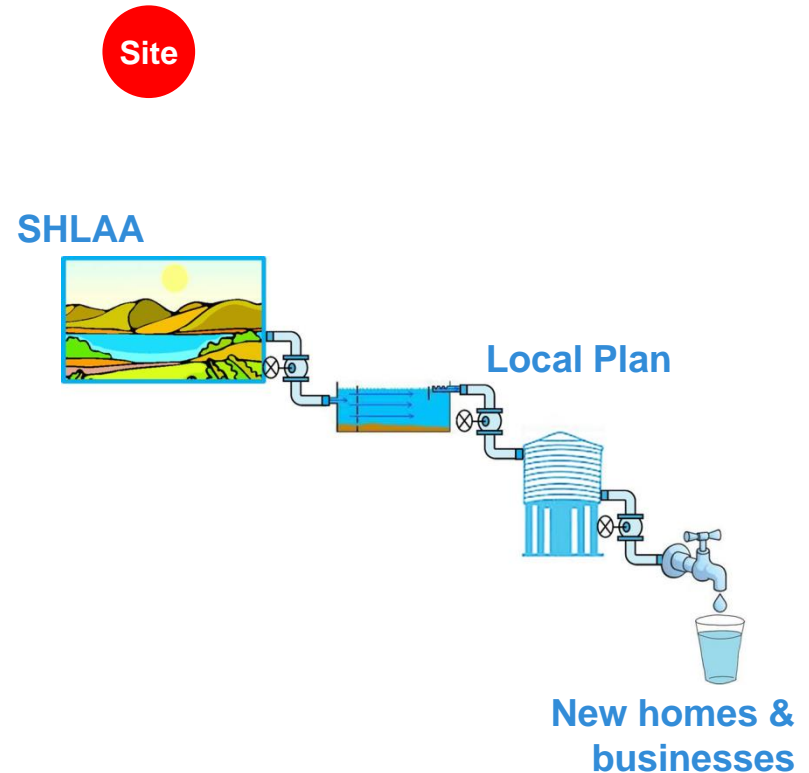
...or **27** outside YDNP




What do **you** think?

Strategic Housing Land Availability Assessment

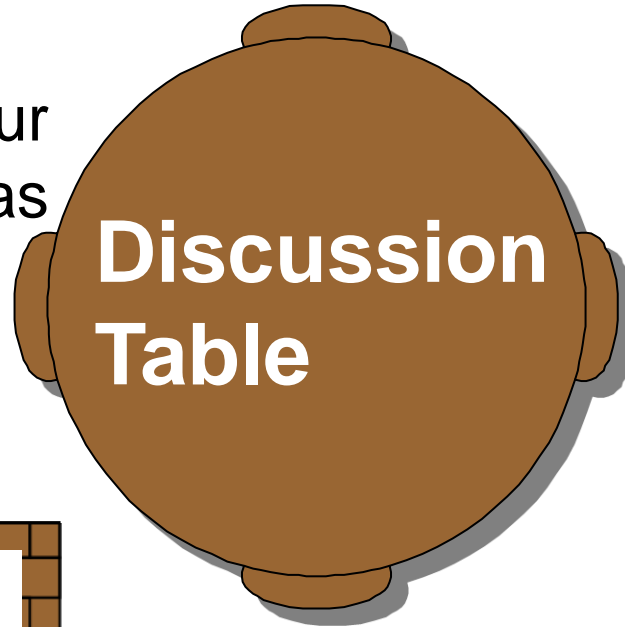
- A list of sites people have suggested for new homes & businesses
- Maps & information about each site
- More sites than we need
- Best sites will go into Local Plan
- At Settlement Events, people can say which sites they prefer in their town or village






Feedback

Discuss your thoughts & ideas



Fill in a Feedback Form



Post a comment

Thank you