

POLICIES MAP

CRAVEN DISTRICT LOCAL PLAN
(Outside the Yorkshire Dales National Park)
Pre-Publication Draft June 2017



Based on Ordnance Survey Mapping
© Crown Copyright and database right 2017
Ordnance Survey 100024694








**The Policies Map should be read in conjunction with
the Written Statement**

Key Notation and Relevant Policies




Landscape

-  Yorkshire Dales National Park ENV1, ENV9
-  Area of Outstanding Natural Beauty ENV1, ENV9


Nature Conservation

-  Special Protection Areas (SPA) and Special Areas of Conservation (SAC) ENV4
-  Site of Special Scientific Interest (SSSI) ENV4
-  (SINC) ENV4
-  Ancient Woodland ENV4
-  Fresh Aire—Leeds City Region Green Infrastructure Project ENV4, ENV5





Towns and Villages

-  Open Space, Sport and Recreation Facilities (outside of inset map areas) INF3
-  Conservation Area SD1, SP1, SP2, SP3, SP4, SP5, SP6, SP7, SP8, SP9, SP10, SP11, ENV2, ENV3, ENV9, ENV11
-  Rural Designated Area H2



Tourism

-  Key Locations for Tourism Development EC4

Safeguard Land and Transport

-  Leeds – Liverpool Canal Corridor ENV2, ENV11
-  Protection of Railway Trackbeds and Infrastructure SP2
-  Scheduled Ancient Monument (outside of inset map areas) SD1, SP1, SP2, SP3, SP4, SP5, SP6, SP7, SP8, SP9, SP10, SP11, ENV1, ENV2, H1, H2, H3, EC1, EC3, EC4, EC4a, EC5, EC5a
-  Parks and Gardens of Special Interest (outside of inset map areas) ENV1, ENV2

Other

-  Plan Area Boundary
-  Inset Map Area

