

# INSET MAPS 20—24

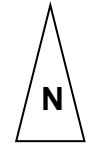
EMBSAY WITH EASTBY, CARLETON, STIRTON WITH THORLBY,  
DRAUGHTON, BOLTON ABBEY

## CRAVEN DISTRICT LOCAL PLAN

(Outside the Yorkshire Dales National Park)

Pre-Publication Draft June 2017

Based on Ordnance Survey Mapping  
© Crown Copyright and database right 2017  
Ordnance Survey 100024694  
Base map date: 13th January 2017



Inset Maps should be read in conjunction with the Written Statement

### Key Notation and Relevant Policies

#### Landscape

- Yorkshire Dales National Park ENV1, ENV9
- Area of Outstanding Natural Beauty ENV1, ENV9
- Green Wedge ENV13

#### Nature Conservation

- Special Protection Areas (SPA) and Special Areas of Conservation (SAC) ENV4
- Site of Special Scientific Interest (SSSI) ENV4
- (SINC) ENV4
- Ancient Woodland ENV4

#### Towns and Villages

- Open Space, Sport and Recreation Facilities INF3
- Proposed Local Green Space Designation ENV10
- Conservation Area SD1, SP1, SP2, SP3, SP4, SP5, SP6, SP7, SP8, SP9, SP10, SP11, ENV2, ENV3, ENV9, ENV11
- Rural Designated Area H2

#### Housing and Employment

- Draft Housing Allocation SD1, SP1, SP3, SP4, SP5, SP6, SP7, SP8, SP9, SP10, SP11, ENV2, ENV3, ENV4, ENV5, ENV6, ENV7, ENV8, ENV9, ENV10, ENV11, ENV12, H2, H4, INF1, INF3, INF4, INF6
- Green Infrastructure Provision on Draft Housing Allocation SD1, SP1, SP3, SP4, SP5, SP6, SP7, SP8, SP9, SP10, SP11, ENV5
- Existing Housing Commitment SP1
- Recently built developments not showing on map base
- Draft Mixed Use Employment-led Allocation SD1, SP1, SP2, SP3, SP4, SP5, SP6, SP7, SP8, SP9, SP10, SP11, EC1, ENV2, ENV3, ENV4, ENV5, ENV6, ENV7, ENV8, ENV9, ENV11, ENV12, H2, H4, INF1, INF3, INF4
- Existing Mixed Use Commitment (Housing, Employment, Open Space) SP1, SP2, EC2, INF3
- Draft Employment Allocation SD1, SP2, SP4, SP5, SP6, SP7, SP8, SP9, SP10, SP11, ENV2, ENV3, ENV4, ENV5, ENV6, ENV7, ENV8, ENV9, ENV11, ENV12, EC1, INF1, INF3, INF4
- Existing Employment Area SP2, EC2
- Mixed Use Opportunity Sites / Regeneration Area SP5, SP6, EC5
- Primary Shopping Area for Skipton EC5, EC5a
- Town Centre for Skipton and Settle EC5, EC5a

#### Tourism

- Tourism Development Commitment EC4
- Core Visitor Area (Tourism-Led, Mixed-Use Development Opportunity Site at Bolton Abbey) EC4a
- General locations for development within the Core Visitor Area at Bolton Abbey EC4a

#### Educational Provision

- Primary School Provision in Skipton Policy INF6

#### Safeguard Land and Transport

- Leeds – Liverpool Canal Corridor ENV2, ENV11
- Protection of Railway Trackbeds and Infrastructure SP2



Scheduled Ancient Monument SD1, SP1, SP2, SP3, SP4, SP5, SP6, SP7, SP8, SP9, SP10, SP11, ENV1, ENV2, H1, H2, H3, EC1, EC3, EC4, EC4a, EC5, EC5a



Parks and Gardens of Special Interest ENV1, ENV2

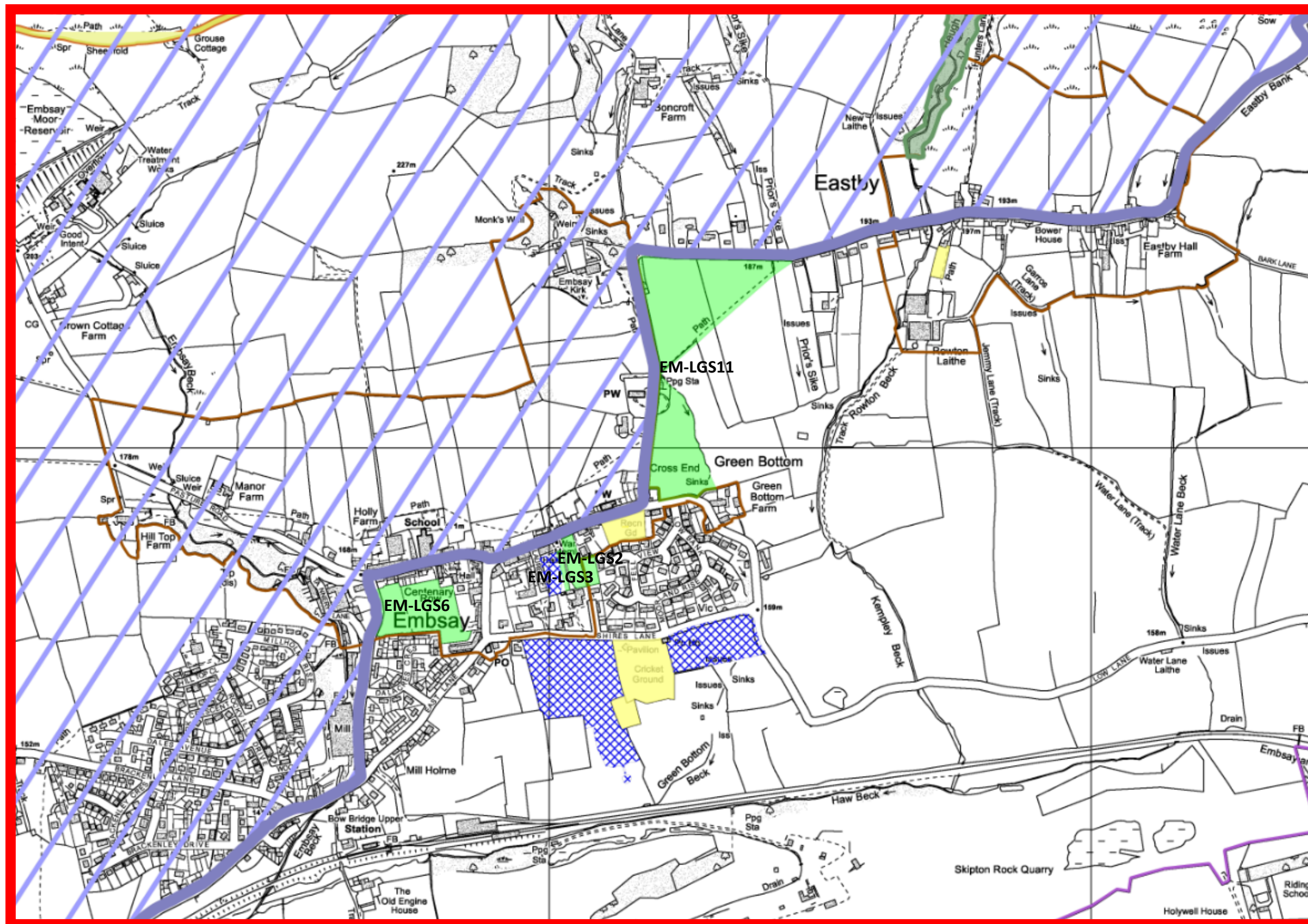


Plan Area Boundary

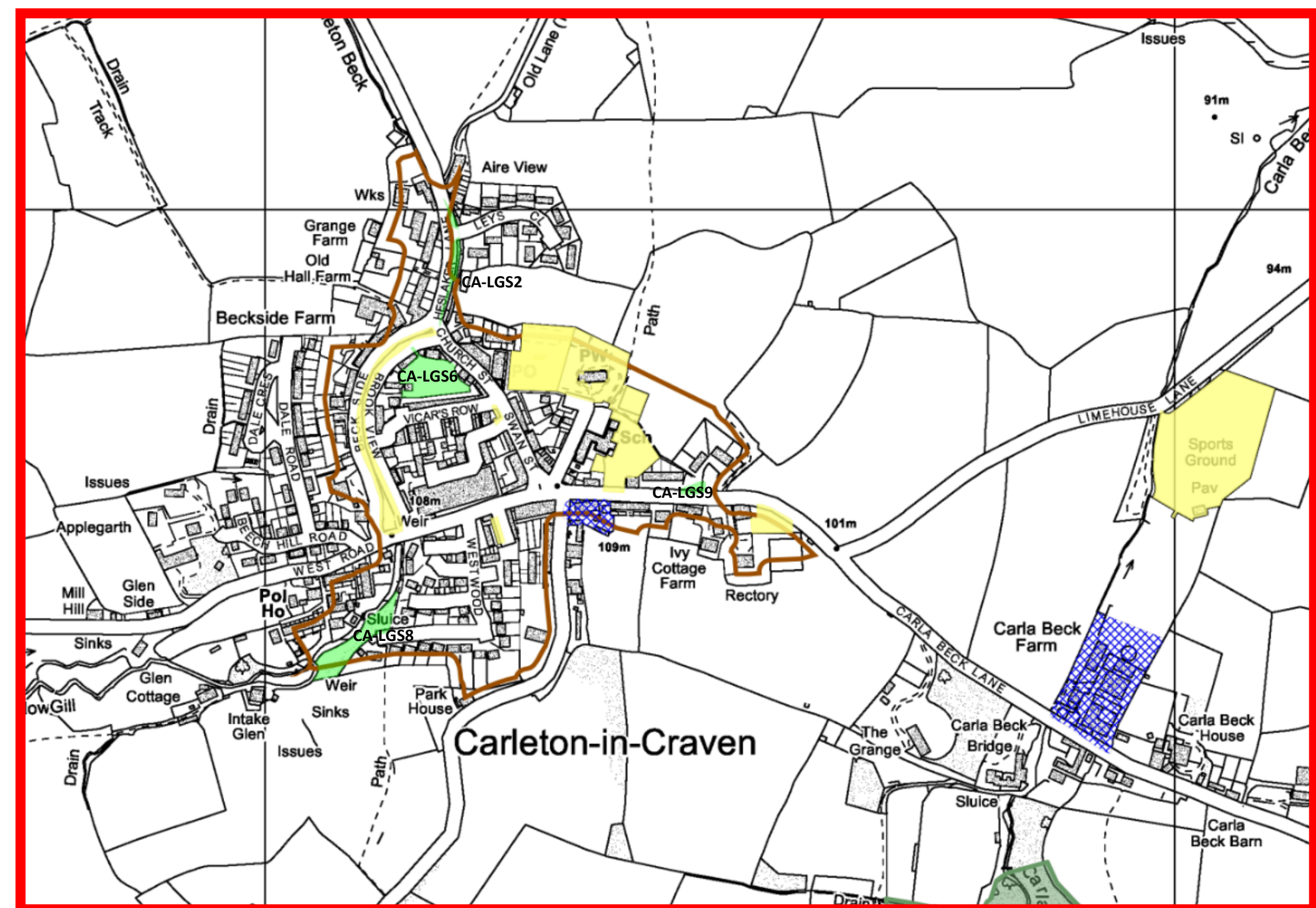


Inset Map Area

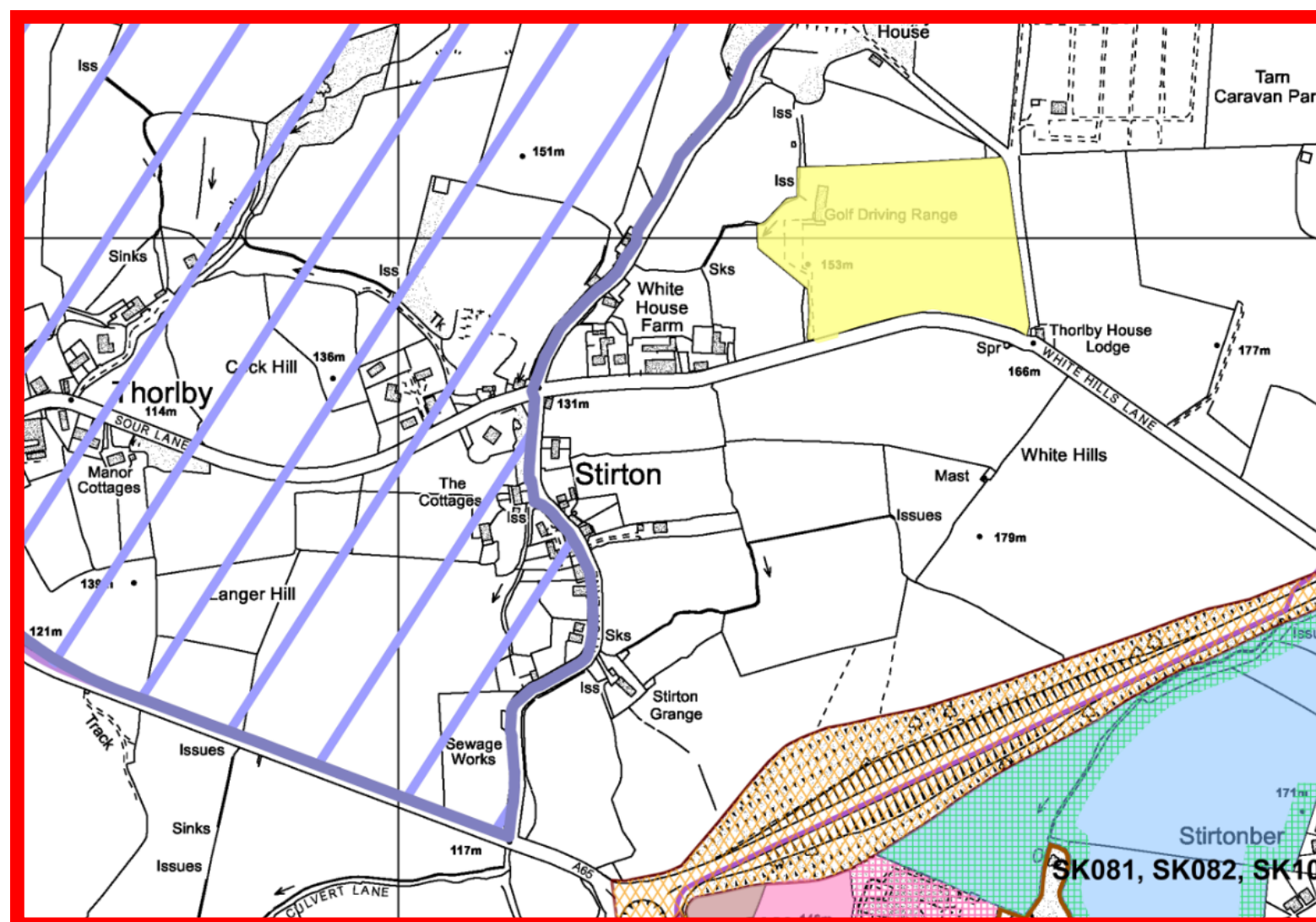
INSET MAP No. 20: EMBSAY WITH EASTBY (1:8500)



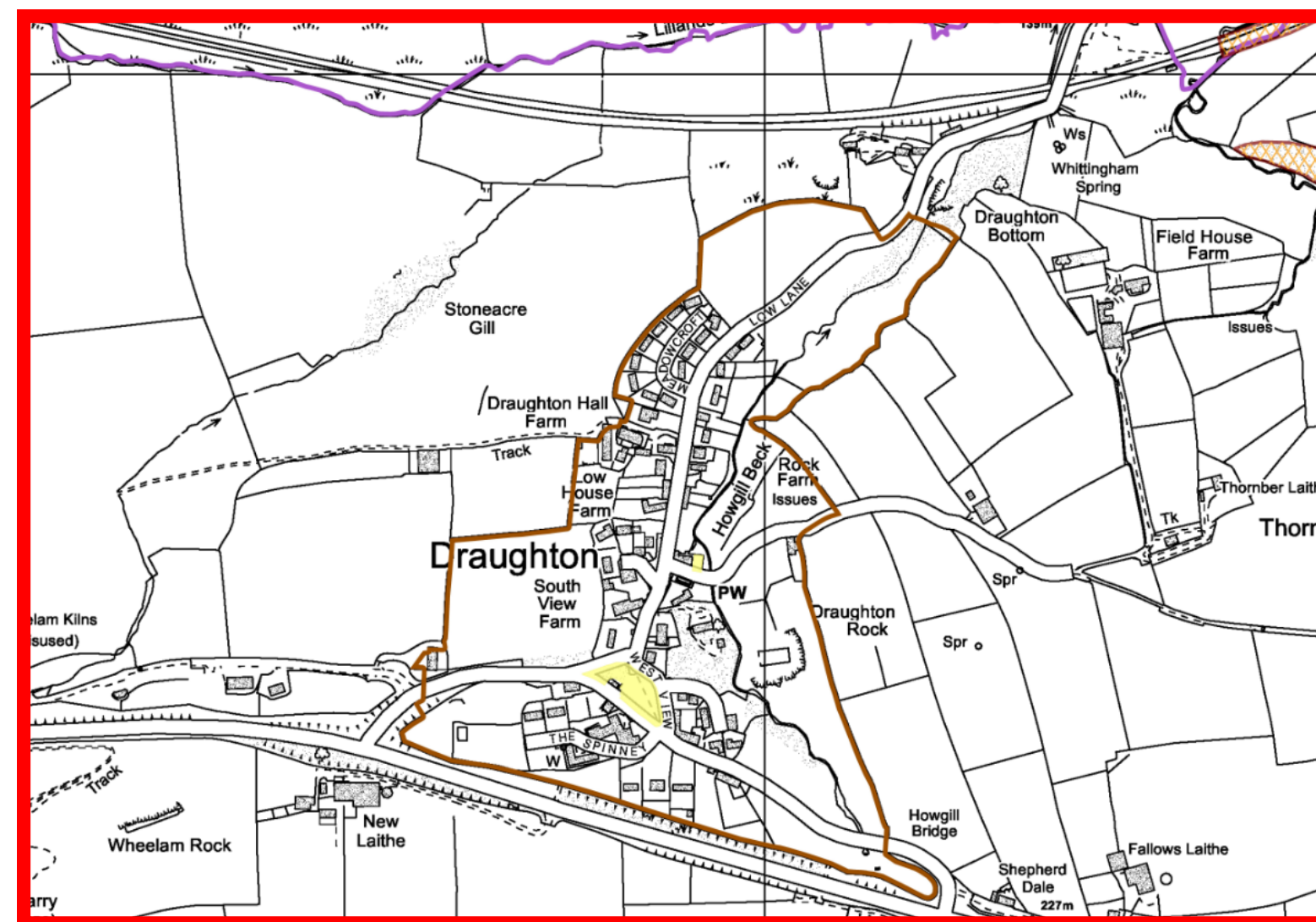
INSET MAP No. 21: CARLETON (1:5000)



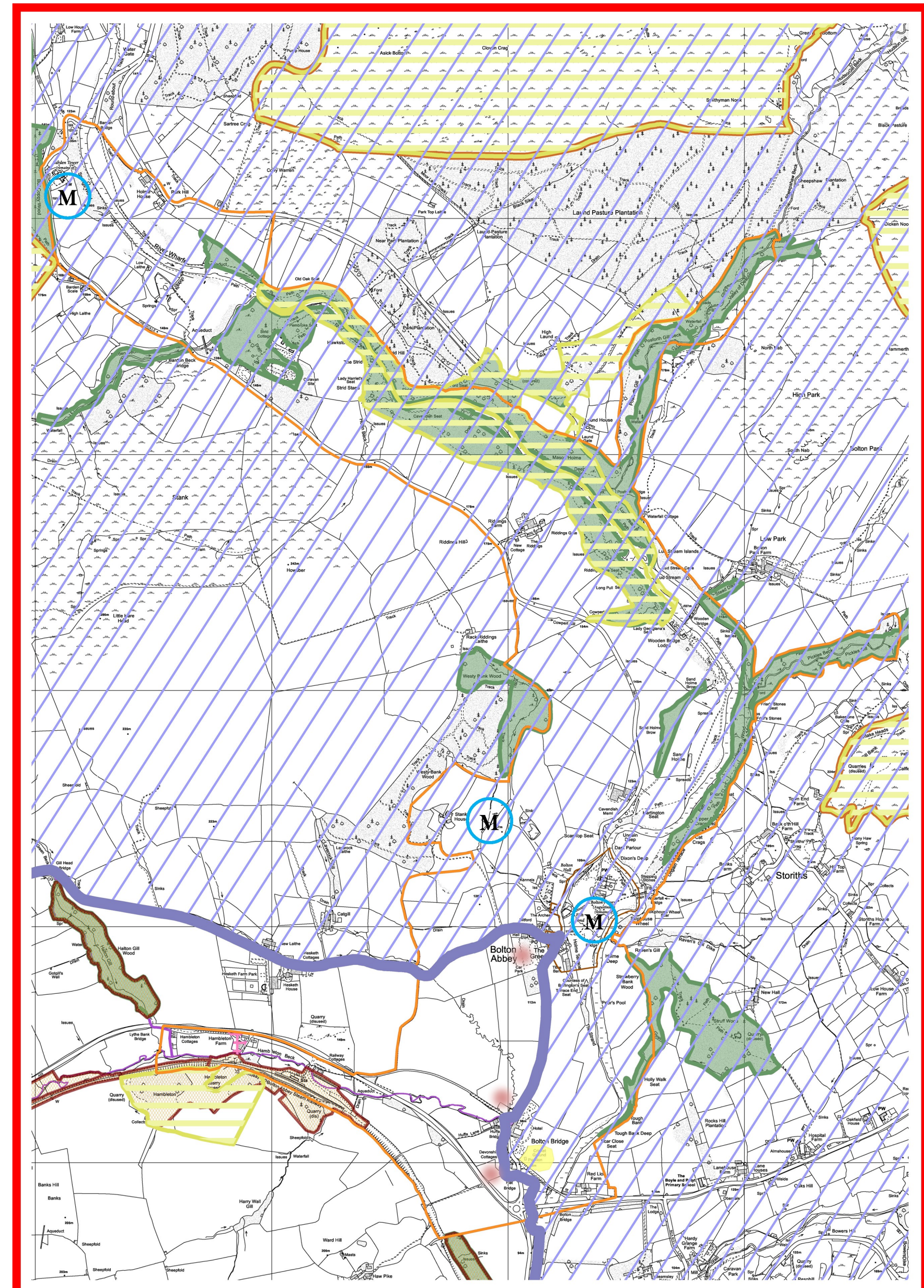
INSET MAP No. 22: STIRTON WITH THORLBY (1:5000)



INSET MAP No. 23: DRAUGHTON (1:5000)



INSET MAP No. 24: BOLTON ABBEY (1:18500)





# INSET MAPS 25—29

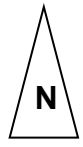
CONONLEY, FARNHILL, KILDWICK, LOW BRADLEY, LOTHERSDALE,  
COWLING

## CRAVEN DISTRICT LOCAL PLAN

(Outside the Yorkshire Dales National Park)

Pre-Publication Draft June 2017

Based on Ordnance Survey Mapping  
© Crown Copyright and database right 2017  
Ordnance Survey 100024694  
Base map date: 13th January 2017



Inset Maps should be read in conjunction with the Written Statement

### Key Notation and Relevant Policies

#### Landscape

- Yorkshire Dales National Park ENV1, ENV9
- Area of Outstanding Natural Beauty ENV1, ENV9
- Green Wedge ENV13

#### Nature Conservation

- Special Protection Areas (SPA) and Special Areas of Conservation (SAC) ENV4
- Site of Special Scientific Interest (SSSI) ENV4
- (SINC) ENV4
- Ancient Woodland ENV4

#### Towns and Villages

- Open Space, Sport and Recreation Facilities INF3
- Proposed Local Green Space Designation ENV10
- Conservation Area SD1, SP1, SP2, SP3, SP4, SP5, SP6, SP7, SP8, SP9, SP10, SP11, ENV2, ENV3, ENV9, ENV11
- Rural Designated Area H2

#### Housing and Employment

- Draft Housing Allocation SD1, SP1, SP3, SP4, SP5, SP6, SP7, SP8, SP9, SP10, SP11, ENV2, ENV3, ENV4, ENV5, ENV6, ENV7, ENV8, ENV9, ENV10, ENV11, ENV12, H2, H4, INF1, INF3, INF4, INF6
- Green Infrastructure Provision on Draft Housing Allocation SD1, SP1, SP3, SP4, SP5, SP6, SP7, SP8, SP9, SP10, SP11, ENV5
- Existing Housing Commitment SP1
- Recently built developments not showing on map base
- Draft Mixed Use Employment-led Allocation SD1, SP1, SP2, SP3, SP4, SP5, SP6, SP7, SP8, SP9, SP10, SP11, EC1, ENV2, ENV3, ENV4, ENV5, ENV6, ENV7, ENV8, ENV9, ENV11, ENV12, H2, H4, INF1, INF3, INF4
- Existing Mixed Use Commitment (Housing, Employment, Open Space) SP1, SP2, EC2, INF3
- Draft Employment Allocation SD1, SP2, SP4, SP5, SP6, SP7, SP8, SP9, SP10, SP11, ENV2, ENV3, ENV4, ENV5, ENV6, ENV7, ENV8, ENV9, ENV11, ENV12, EC1, INF1, INF3, INF4
- Existing Employment Area SP2, EC2
- Mixed Use Opportunity Sites / Regeneration Area SP5, SP6, EC5
- Primary Shopping Area for Skipton EC5, EC5a
- Town Centre for Skipton and Settle EC5, EC5a

#### Tourism

- Tourism Development Commitment EC4
- Core Visitor Area (Tourism-Led, Mixed-Use Development Opportunity Site at Bolton Abbey) EC4a
- General locations for development within the Core Visitor Area at Bolton Abbey EC4a

#### Educational Provision

- Primary School Provision in Skipton Policy INF6

#### Safeguard Land and Transport

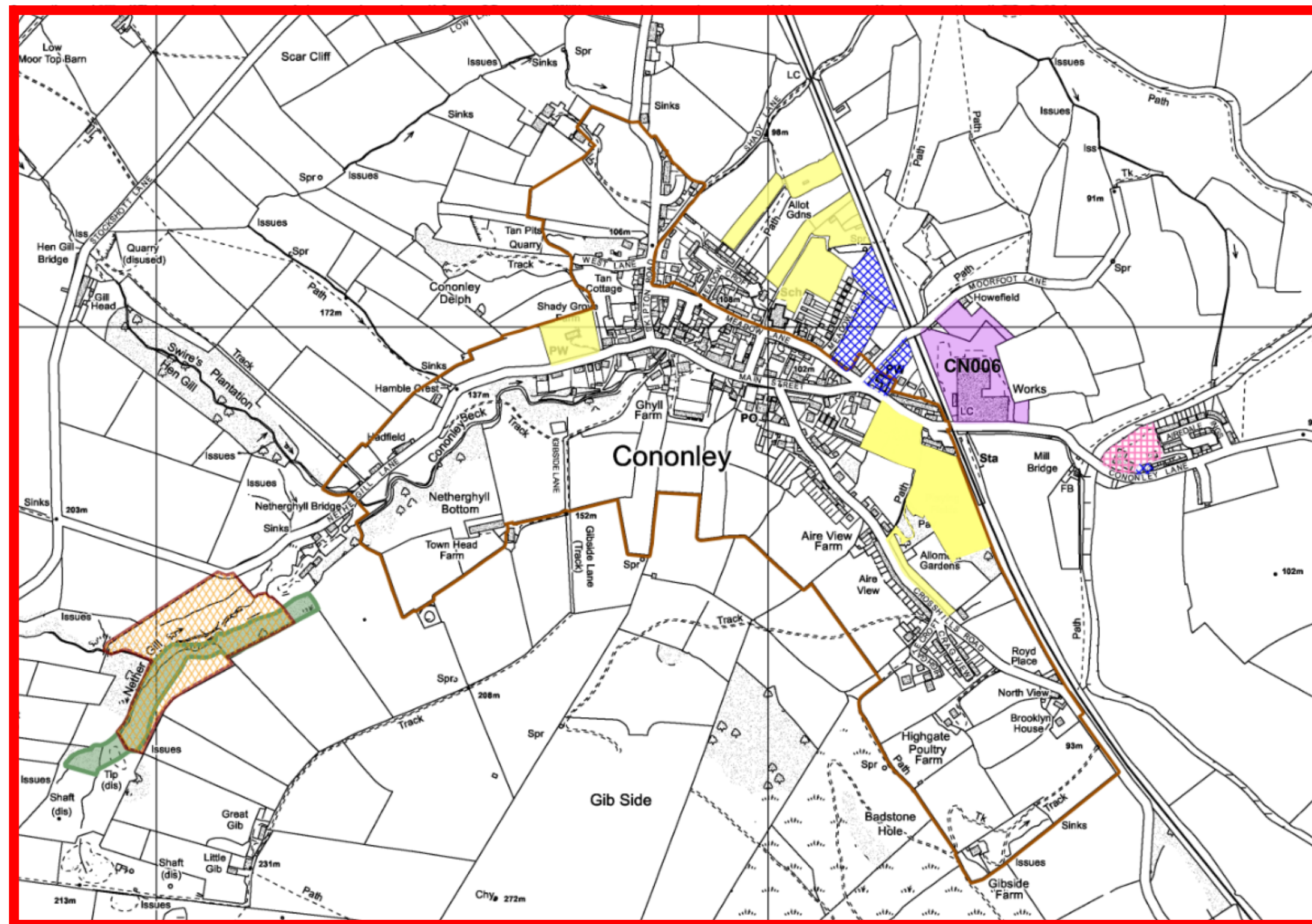
- Leeds – Liverpool Canal Corridor ENV2, ENV11
- Protection of Railway Trackbeds and Infrastructure SP2

- Scheduled Ancient Monument SD1, SP1, SP2, SP3, SP4, SP5, SP6, SP7, SP8, SP9, SP10, SP11, ENV1, ENV2, H1, H2, H3, EC1, EC3, EC4, EC4a, EC5, EC5a
- Parks and Gardens of Special Interest ENV1, ENV2

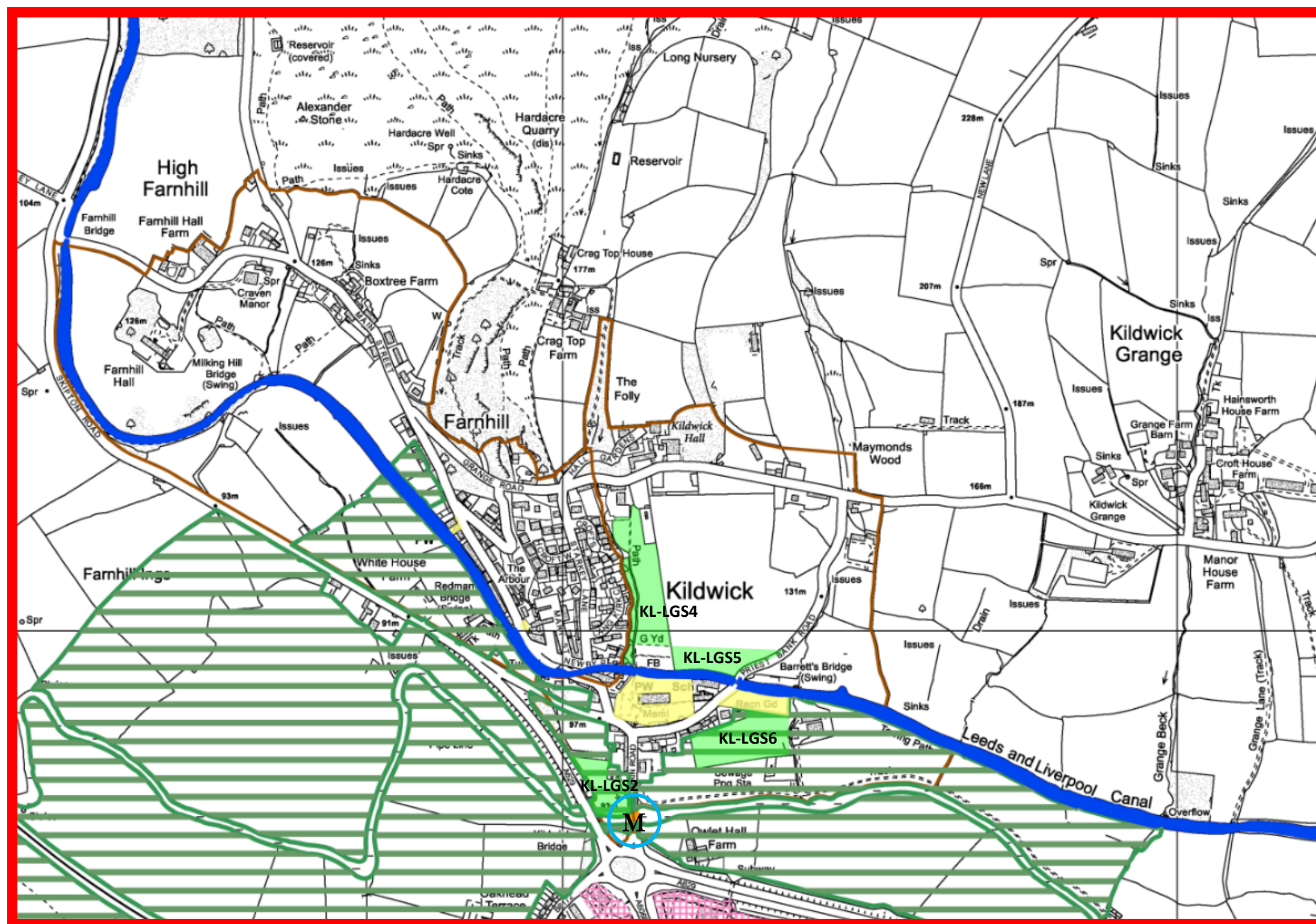
#### Other

- Plan Area Boundary
- Inset Map Area

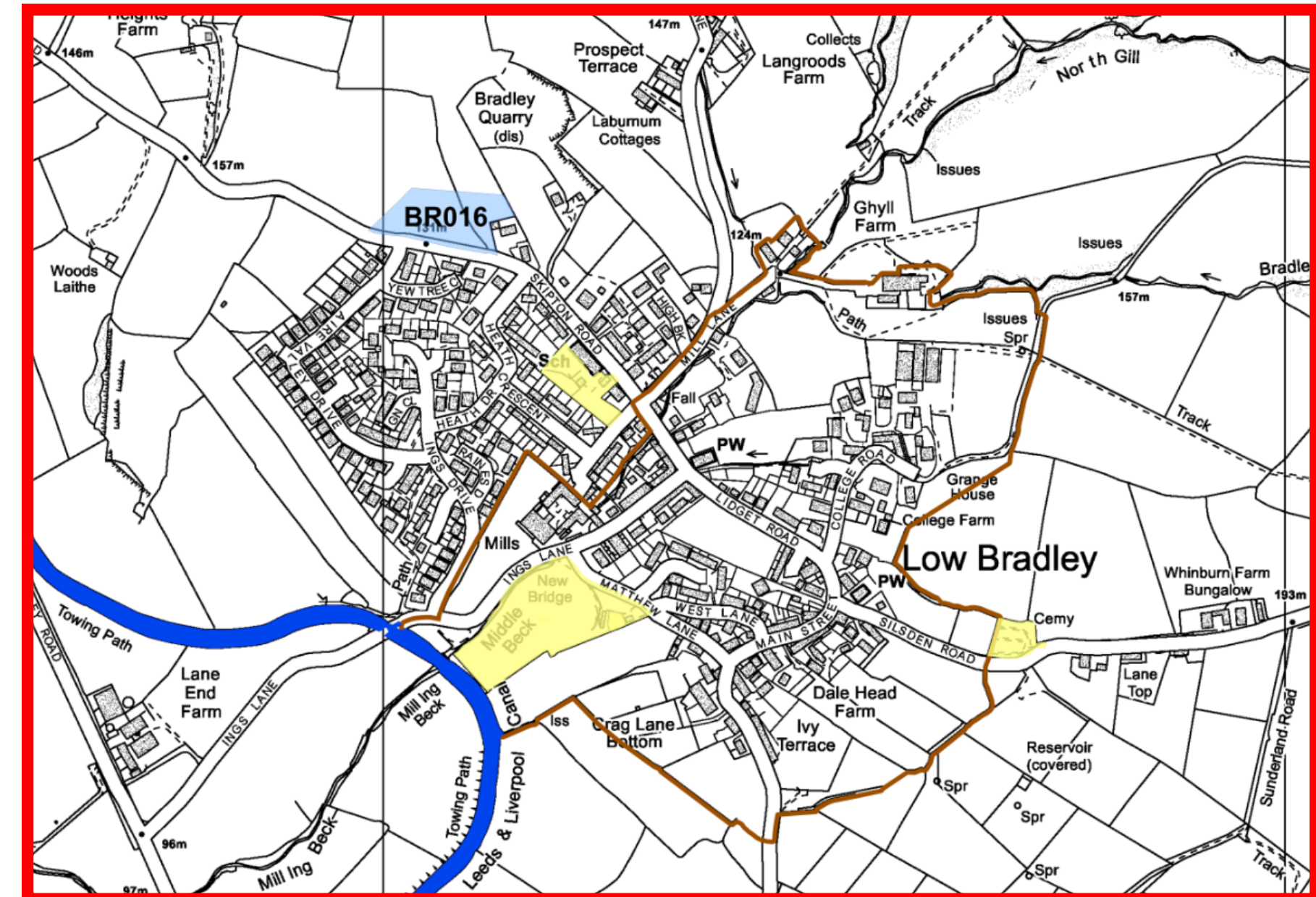
INSET MAP No. 25: CONONLEY (1:7500)



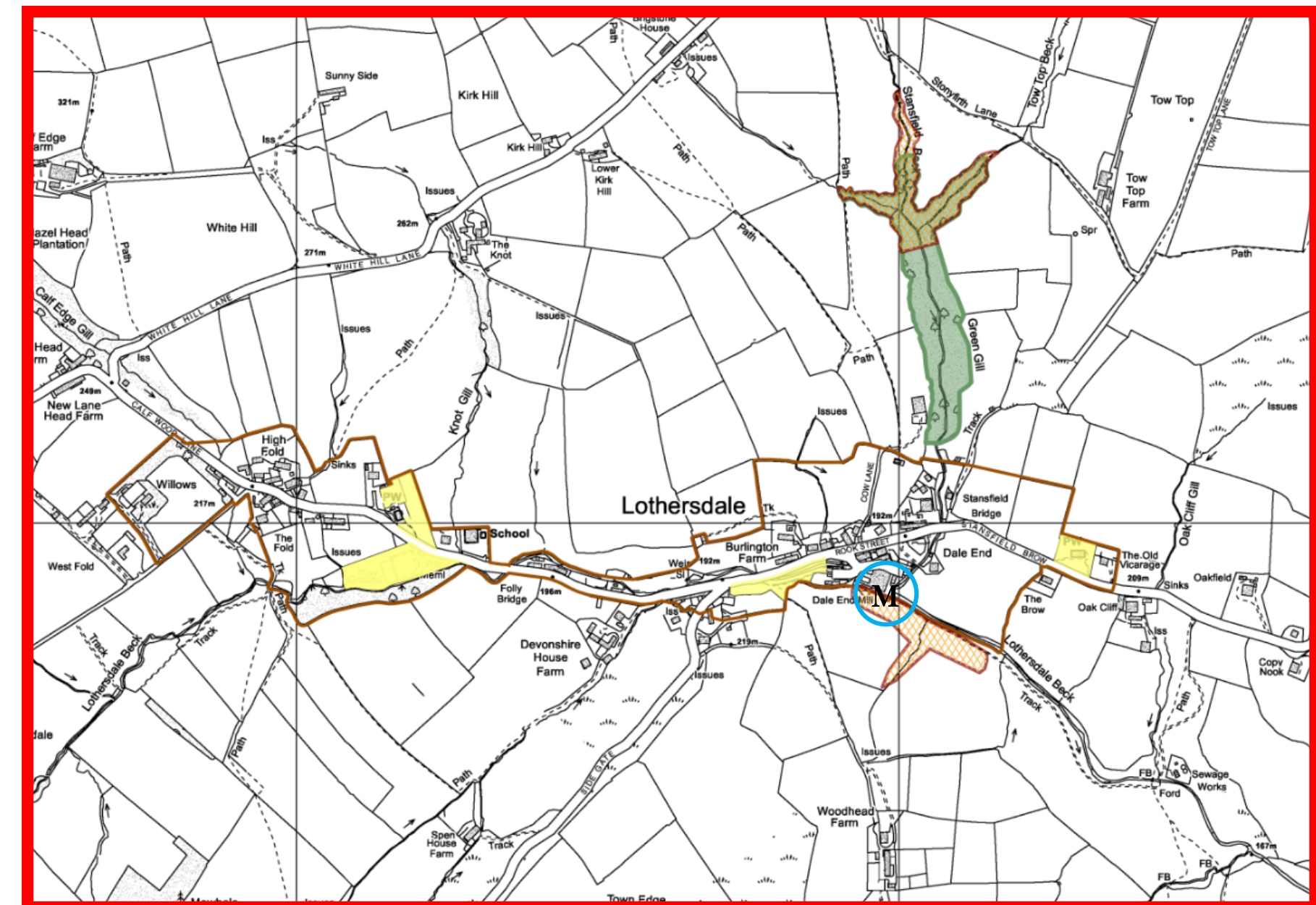
INSET MAP No. 26: FARNHILL & KILDWICK (1:7500)



INSET MAP No.27: LOW BRADLEY (1:5000)



INSET MAP No. 28: LOTHERSDALE (1:7500)



INSET MAP No. 29: COWLING (1:7500)

