

**URBAN POTENTIAL STUDY FOR CRAVEN (OUTSIDE
THE YORKSHIRE DALES NATIONAL PARK)**

**BACKGROUND PAPER TO ILLUSTRATE
THE SITES THAT HAVE BEEN ASSESSED
WITHIN THE URBAN POTENTIAL STUDY**

Final Council Approved Version

SEPTEMBER 2003

Introduction

The Urban Potential Study (UPS) for Craven District (Outside the Yorkshire Dales National Park) has been produced in response to the requirement set out within Planning Policy Guidance Note 3: Housing (PPG3, 2000) that each local planning authority is responsible for assessing the capacity of its area to accommodate additional housing on previously developed land. The Urban Potential Study is a comprehensive and rigorous assessment of the amount of land that could potentially come forward for residential development up to 2016. The methodology followed in the production of the UPS has been based on both national and regional good practice guidance and has been developed to reflect the rural character of the study area.

This paper is a background document to the final UPS report and should be read in conjunction with it.

It should be stressed that the identification of the sites included within this background document and therefore within the Urban Potential Study does not represent acceptance by the Council that development of these sites for housing is acceptable in principle.

Planning applications for any site identified within the study would be considered in light of the adopted planning policy, government guidance and other material considerations. The key aim of the Urban Potential Study is to inform the preparation of the Local Development Framework for the plan area and not to circumvent existing and approved planning policy.

This document contains sites that have been assessed and where it has been considered that potential for residential development exists. Some of the sites originally assessed offered no potential for residential development and were excluded from the study. These excluded sites are not included in this background document.

Defining Sources Of Residential Potential

Both the national and regional good practice guidance recognise that there are various sources of previously developed land, which offers potential for new residential development. Site based sources of potential have been considered for:


- Previously developed, vacant and derelict land and buildings (through redevelopment and/or conversion)
- Development of car parks
- Vacant land not previously developed.

The sites included within this document have been categorised into these three sources of potential.

Any queries relating to the content of this document or to the UPS in general,
please contact:

Matthew Collins
Planning Policy Officer
Local Plans
Tel No: 01756 706462

Ruth Geddes
Planning Assistant
Local Plans
Tel No: 07156 706232




SOURCE OF POTENTIAL:

**PREVIOUSLY DEVELOPED VACANT AND
DERELICT LAND AND BUILDINGS (THROUGH
REDEVELOPMENT AND/OR CONVERSION)**

Is a significant source of potential including a variety of sites:

- **Former industrial land**
- **Derelict land and buildings**
 - **Vacant lots**
 - **“brownfield sites”**





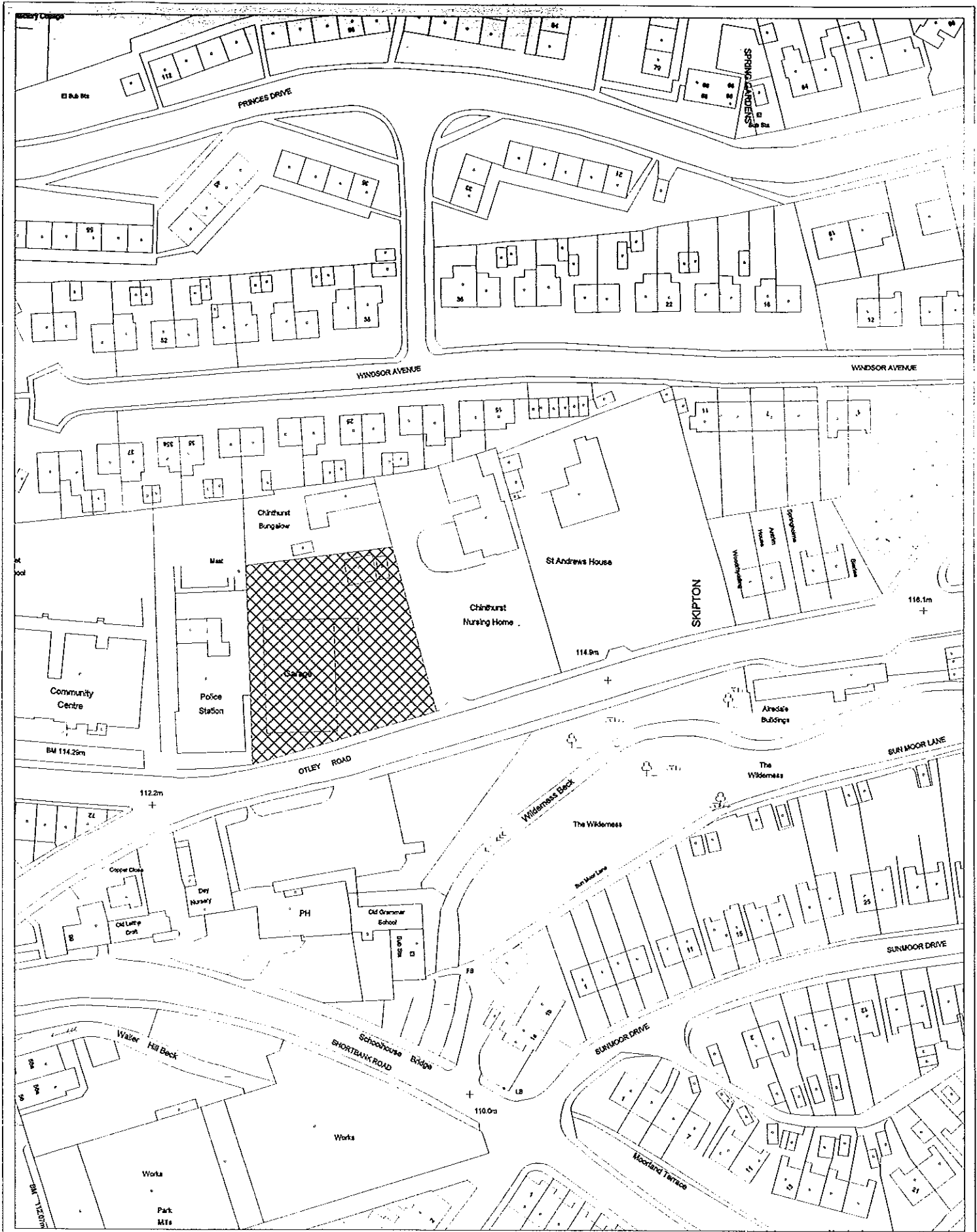
SD 984 516

Council Office Site, Granville Street, Skipton.

Reproduced from the Ordnance Survey mapping with the permission of the Controller of Her Majesty's Stationery Office.
 Crown Copyright. Unauthorised reproduction infringes Crown Copyright and may lead to prosecution or civil proceedings. Craven District Council Licence No LA077668.

SCALE: 1:1250

DRAWING ISSUED BY: AB
 DATE ISSUED: 23rd January 2003



SD 994 517

Land north of Otley Road, Skipton.


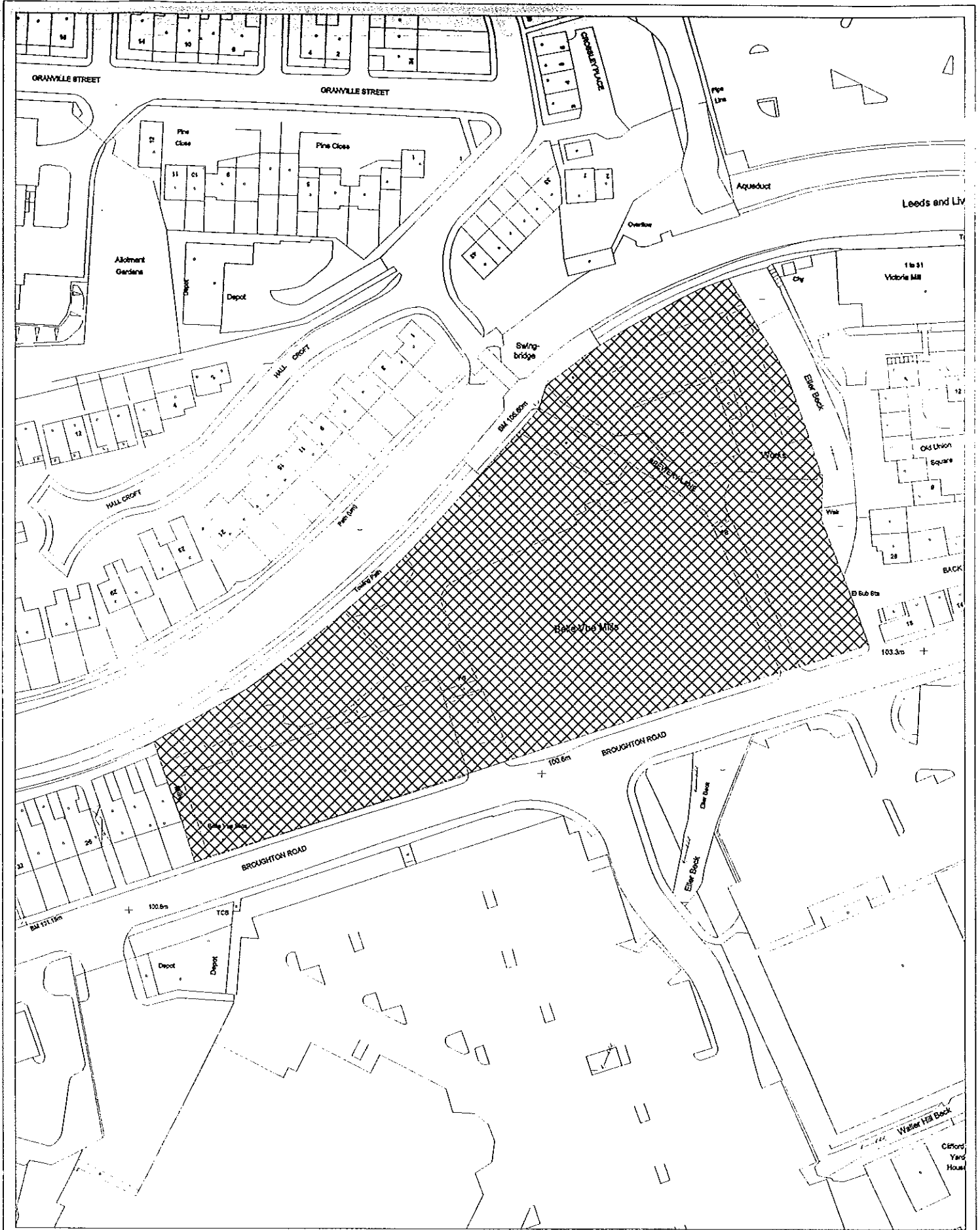
SCALE: 1:1250

DRAWING ISSUED BY: AB
DATE ISSUED: 23rd January 2003

Reproduced from the Ordnance Survey mapping with the permission of the Controller of Her Majesty's Stationery Office.

Crown Copyright. Unauthorised reproduction infringes Crown Copyright and may lead to prosecution or civil proceedings. Craven District Council Licence No LA077668.






SD 985 514

Belle Vue Mills Site, Skipton.

Reproduced from the Ordnance Survey mapping with the permission of the Controller of Her Majesty's Stationery Office.
 Crown Copyright. Unauthorised reproduction infringes Crown Copyright and may lead to prosecution or civil proceedings. Craven District Council Licence No LA077668.

SCALE: 1:1250

DRAWING ISSUED BY: AB
 DATE ISSUED: 24th January 2003



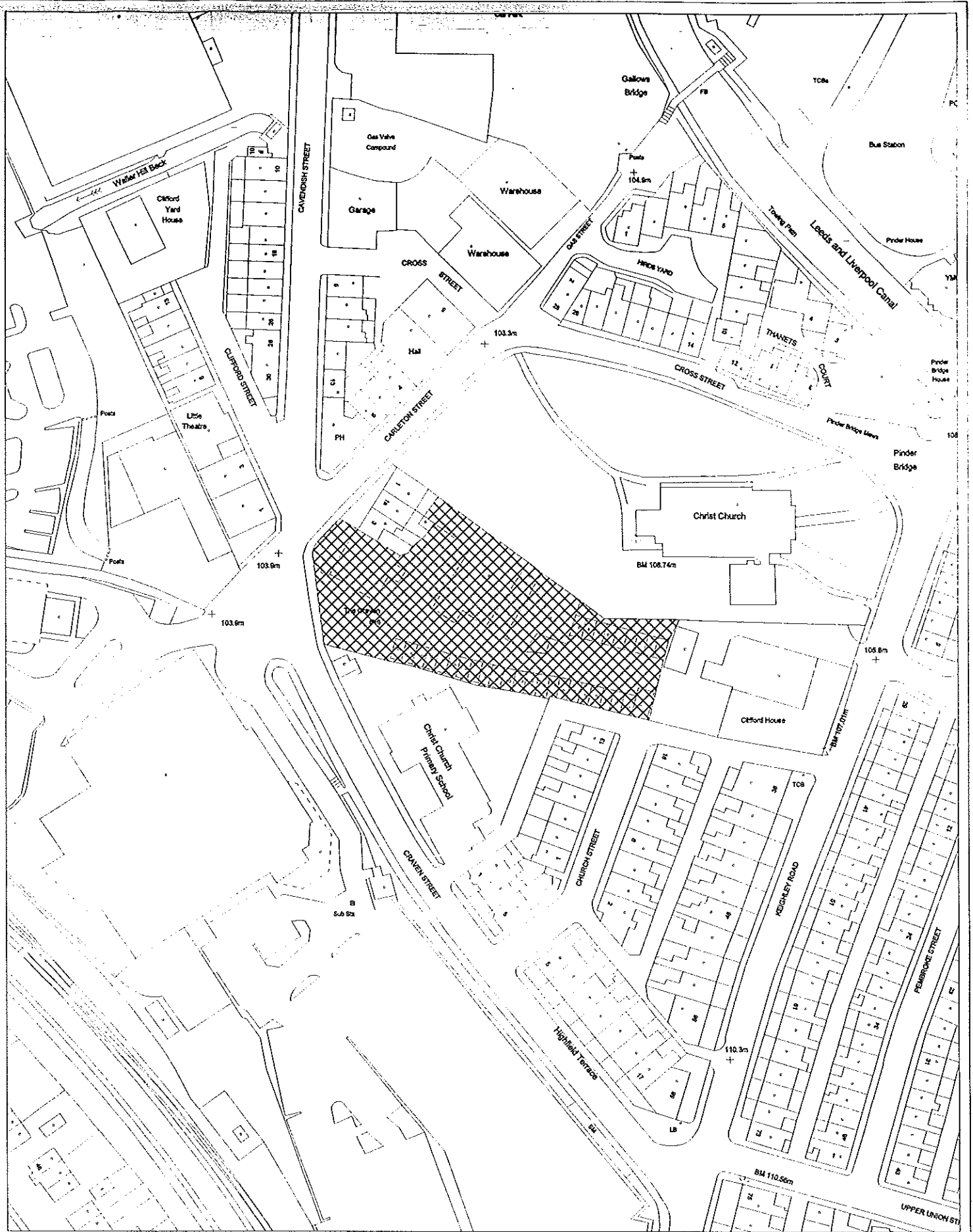
SD 985 508

Burnside House, Carleton Road, Skipton.

SCALE: 1:1250

DRAWING ISSUED BY: AB
DATE ISSUED: 23rd January 2003

Reproduced from the Ordnance Survey mapping with the permission of the Controller of Her Majesty's Stationery Office.
Crown Copyright. Unauthorised reproduction infringes Crown Copyright and may lead to prosecution or civil proceedings. Craven District Council Licence No LA077668.



SD 987 513

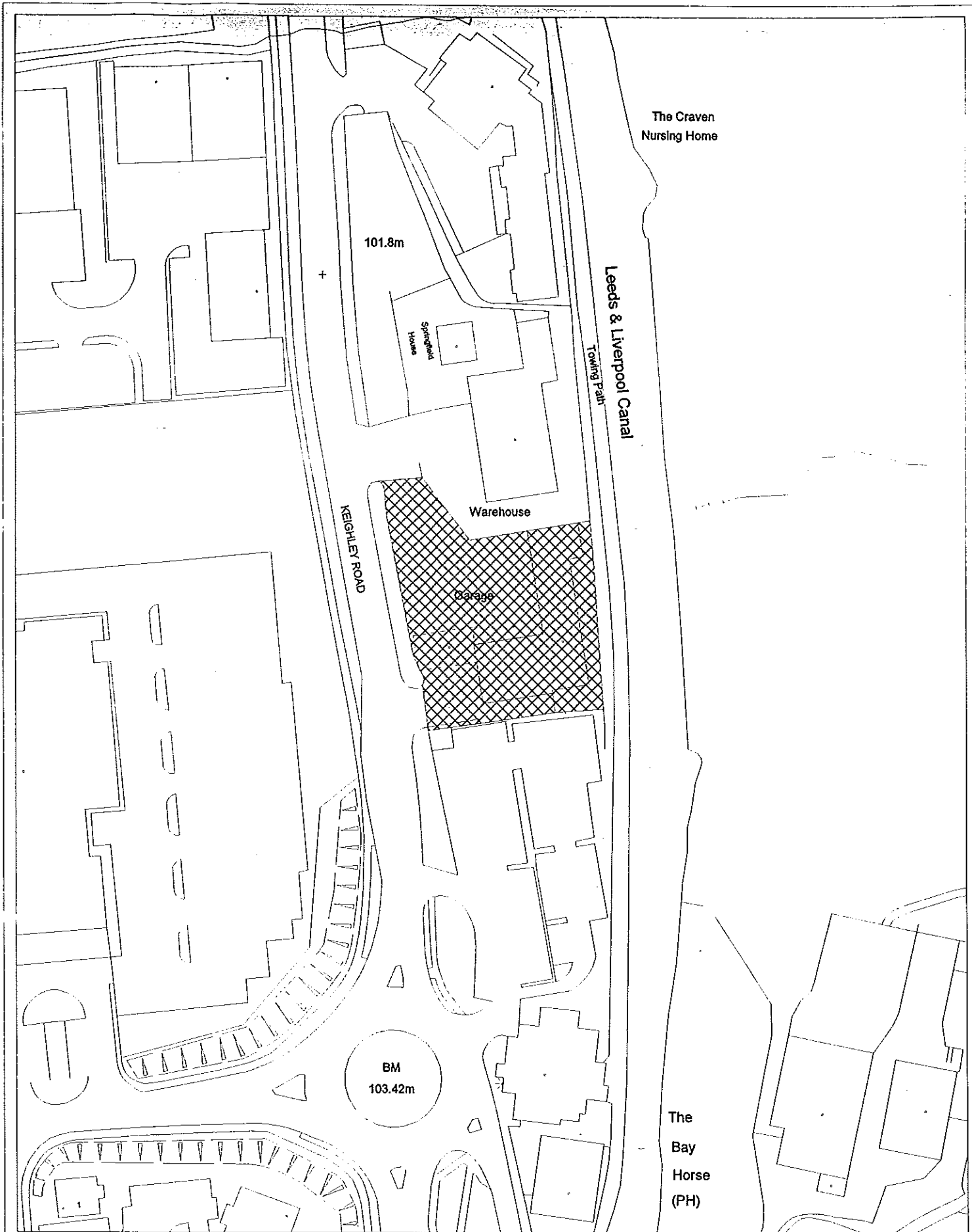
SCALE: 1:1250

DRAWING ISSUED BY: AB
DATE ISSUED: 24th January 2001

Land on junction of Craven Street & Cavendish Street, Skipton

Reproduced from the Ordnance Survey mapping with the permission of the Controller of Her Majesty's Stationery Office.

Crown Copyright. Unauthorised reproduction infringes Crown Copyright and may lead to prosecution or civil proceedings. Craven District Council Licence No LA077668.




SD 993 495

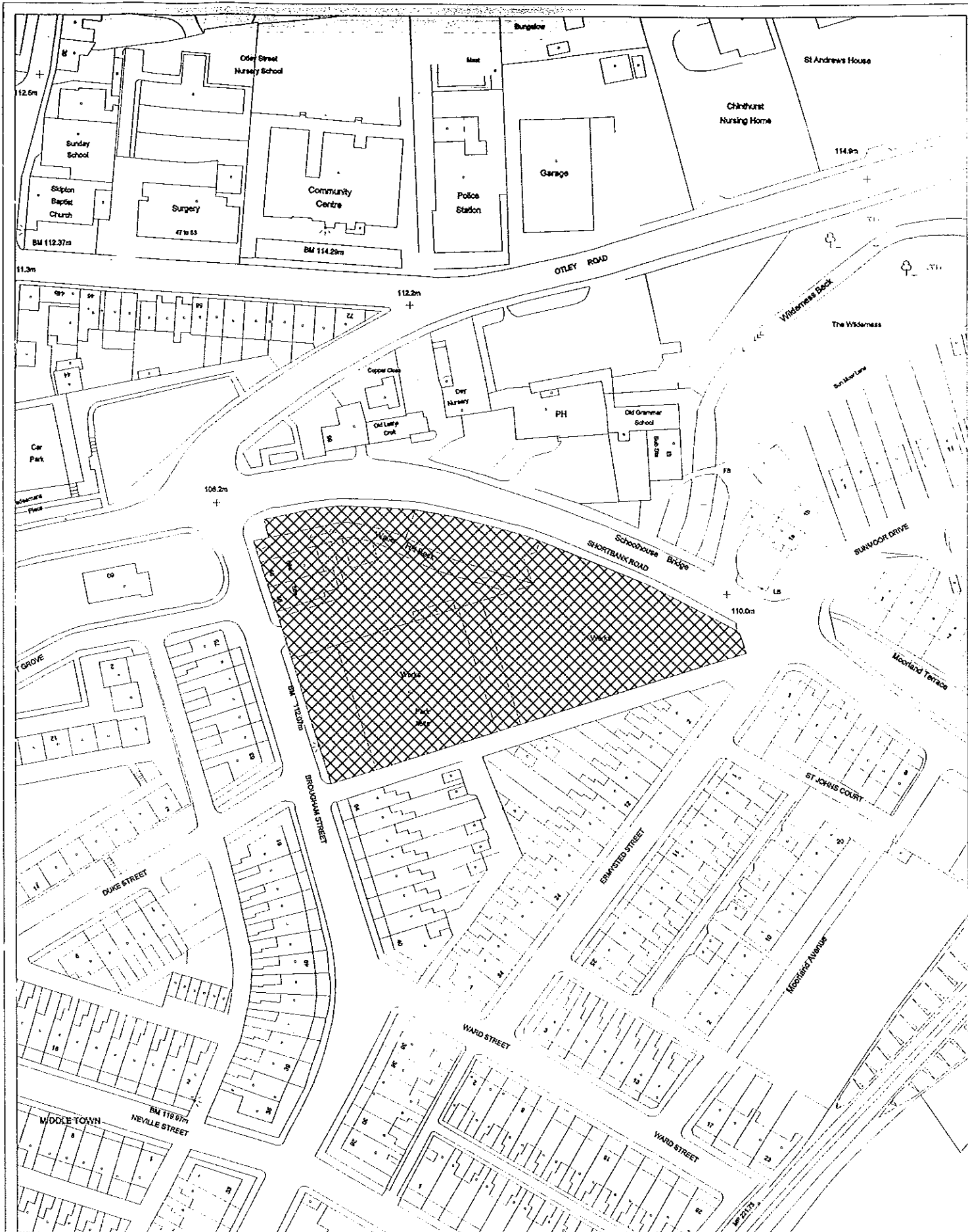
SCALE: 1:1250

DRAWING ISSUED BY: AB
DATE ISSUED: 23rd January 2003

Land east of Keighley Road, Skipton. (Opposite Airedale Business Centre)

Reproduced from the Ordnance Survey mapping with the permission of the Controller of Her Majesty's Stationery Office.
Crown Copyright. Unauthorised reproduction infringes Crown Copyright and may lead to prosecution or civil proceedings. Craven District Council Licence No LA077666.





Craven
IN THE YORKSHIRE DALES
DISTRICT

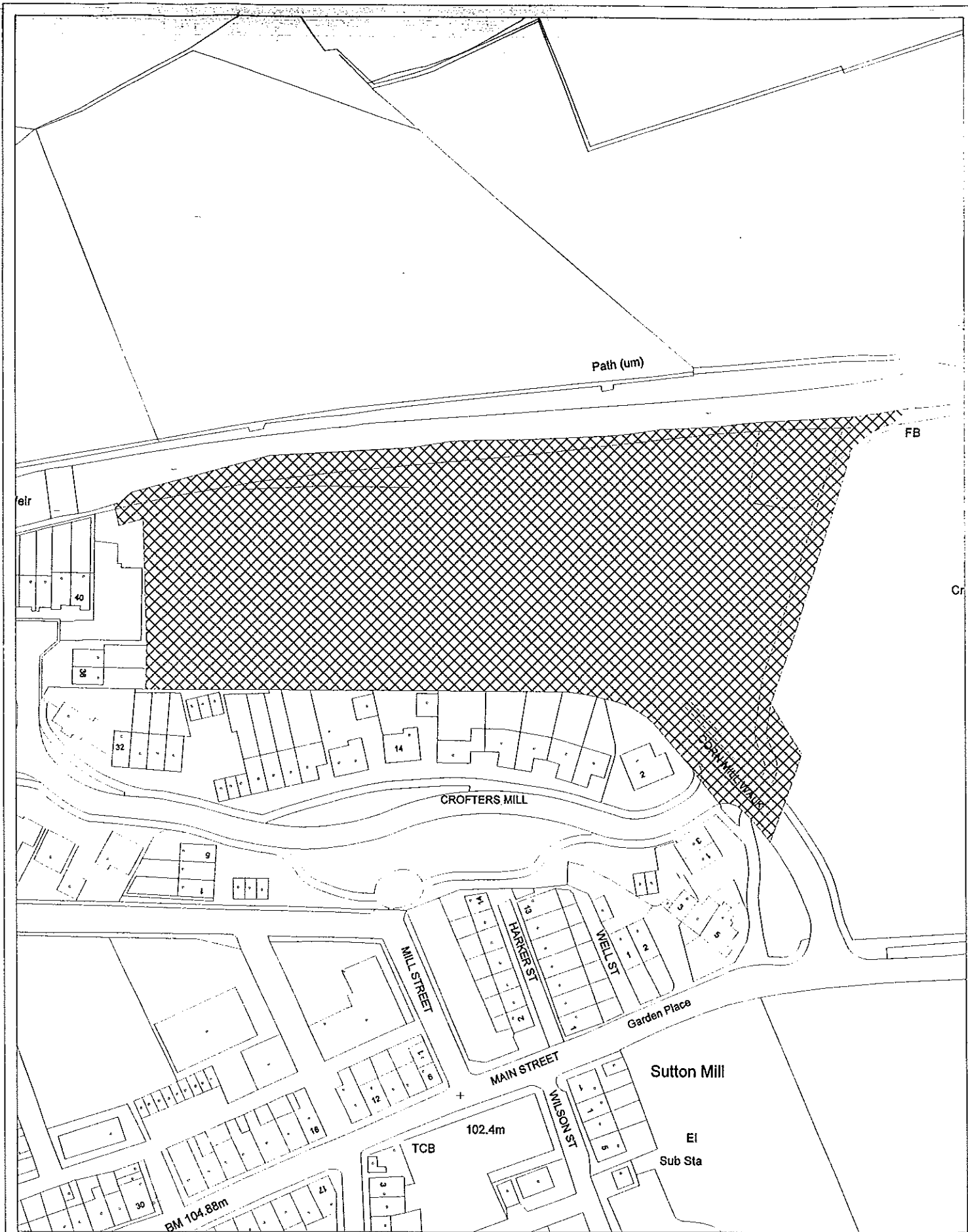
SD 993 516

Land south of Shortbank Road, Skipton. (Warehouse)

Reproduced from the Ordnance Survey mapping with the permission of the Controller of Her Majesty's Stationary Office.
Crown Copyright. Unauthorised reproduction infringes Crown Copyright and may lead to prosecution or civil proceedings. Craven District Council Licence No LA077668.

SCALE: 1:1250

DRAWING ISSUED BY: AB
DATE ISSUED: 23rd January 2003




SE 010 444


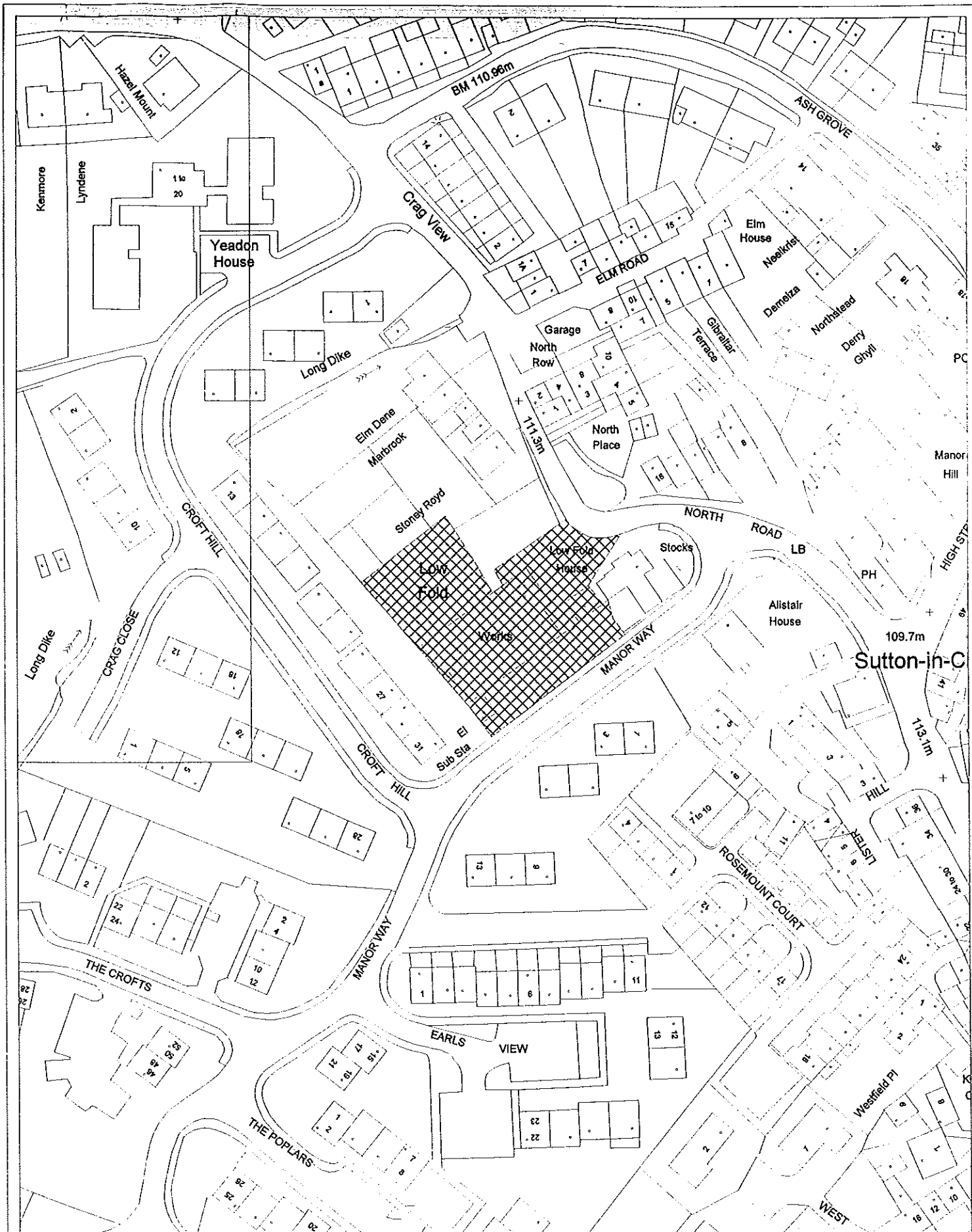
SCALE: 1:1250

DRAWING ISSUED BY: AB
DATE ISSUED: 24th January 2003

Allocated mixed use site, Former Silent Night Site, Sutton-in-Craven.

Reproduced from the Ordnance Survey mapping with the permission of the Controller of Her Majesty's Stationary Office.
Crown Copyright. Unauthorised reproduction infringes Crown Copyright and may lead to prosecution or civil proceedings. Craven District Council Licence No LA077666.





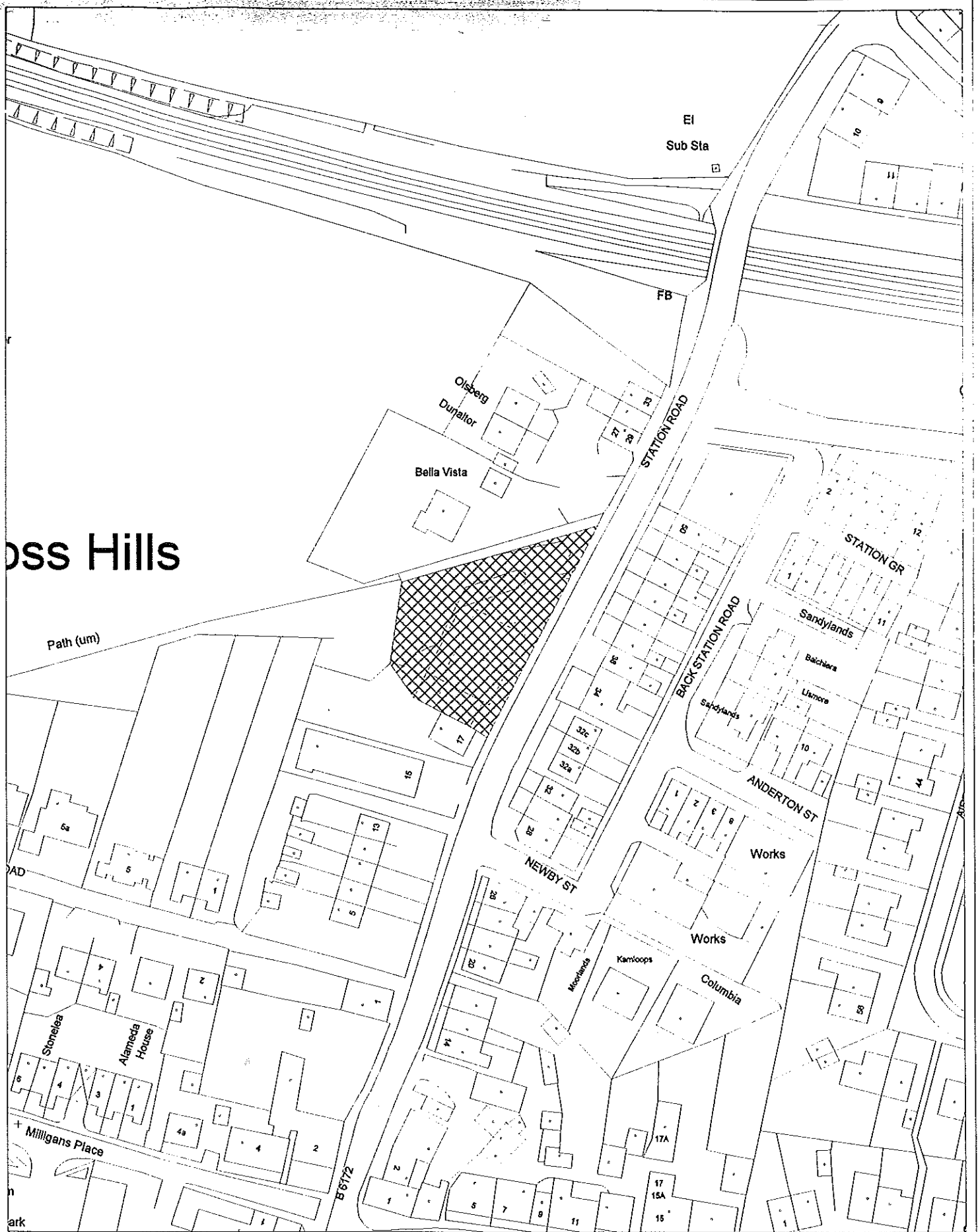
SE 004 440

Land to west of North Road, Sutton-in-Craven.

Reproduced from the Ordnance Survey mapping with the permission of the Controller of Her Majesty's Stationery Office.
 Crown Copyright. Unauthorised reproduction infringes Crown Copyright and may lead to prosecution or civil proceedings. Craven District Council Licence No LA077666.

SCALE: 1:1250

DRAWING ISSUED BY: AB
 DATE ISSUED: 24th January 2003



Cross Hills

SE 007 452

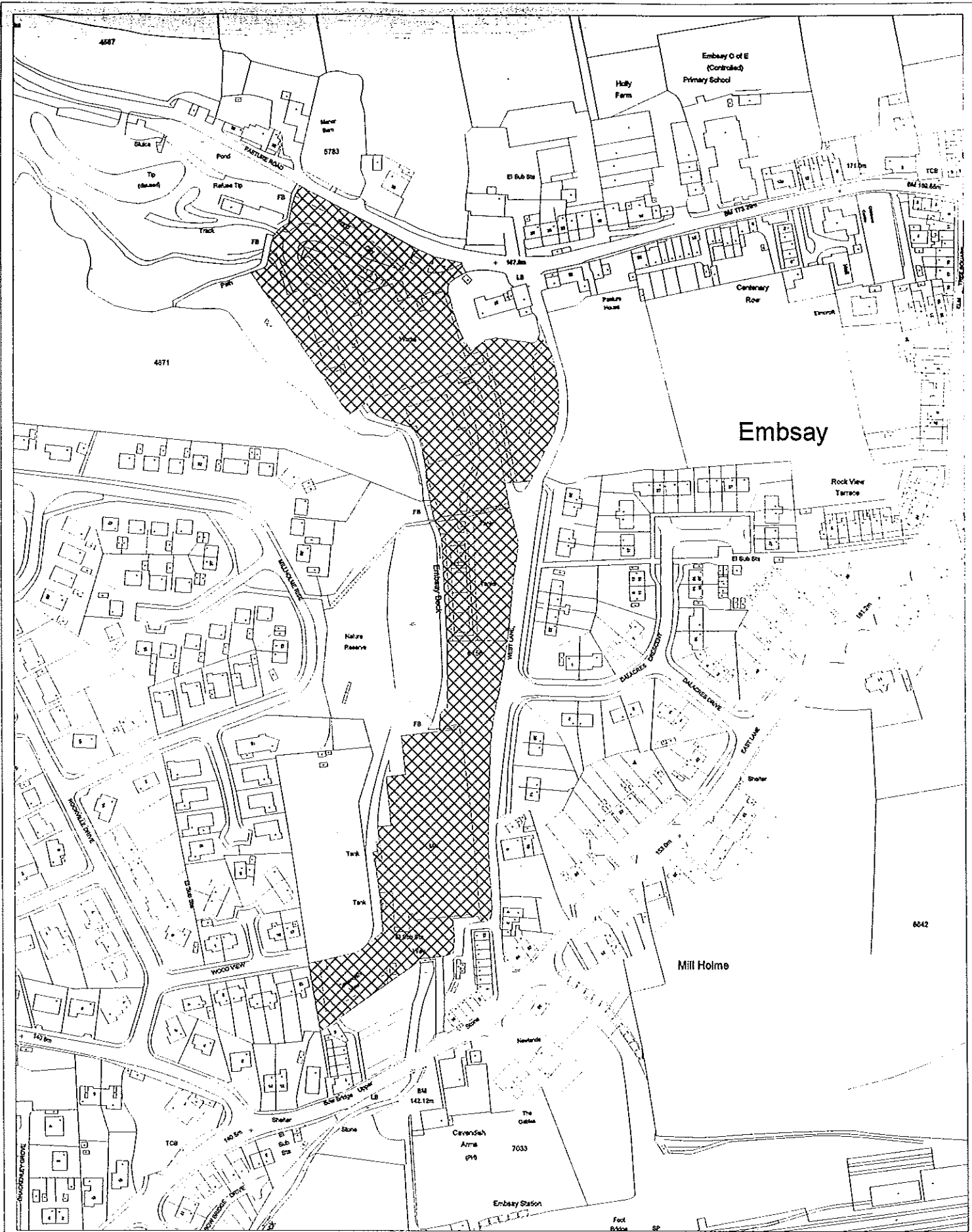
Land west of Station Road, Cross Hills. (1)

SCALE: 1:1250

DRAWING ISSUED BY: AB
DATE ISSUED: 24th January 2003

Reproduced from the Ordnance Survey mapping with the permission of the Controller of Her Majesty's Stationery Office.
Crown Copyright. Unauthorised reproduction infringes Crown Copyright and may lead to prosecution or civil proceedings. Craven District Council Licence No LA077666.






SE 006 535


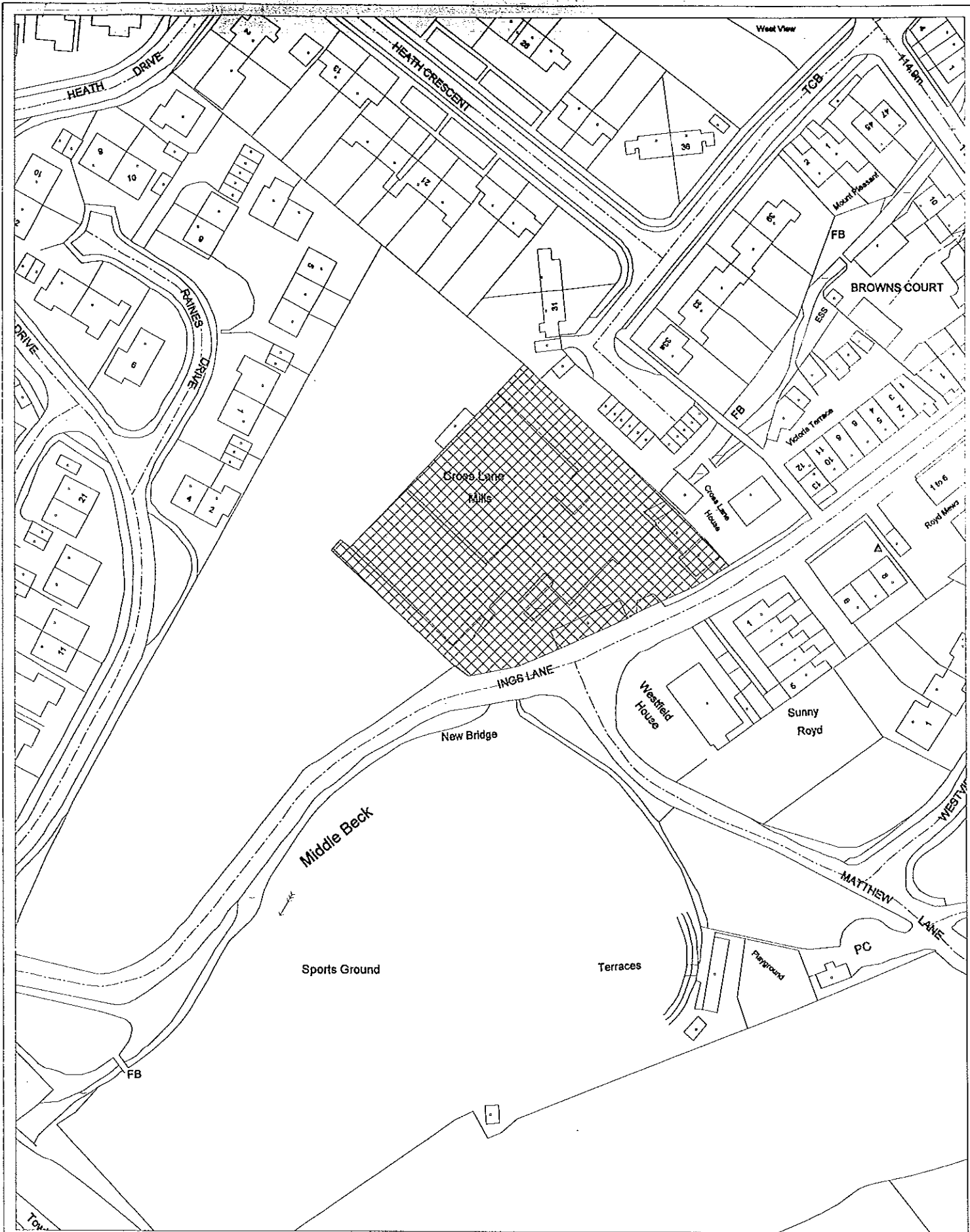
SCALE: 1:2500

DRAWING ISSUED BY: AB
DATE ISSUED: 24th January 2003

Land to west of West Lane, Embsay. (Tannery)

Reproduced from the Ordnance Survey mapping with the permission of the Controller of Her Majesty's Stationery Office.
Crown Copyright. Unauthorised reproduction infringes Crown Copyright and may lead to prosecution or civil proceedings. Craven District Council Licence No LA077666.





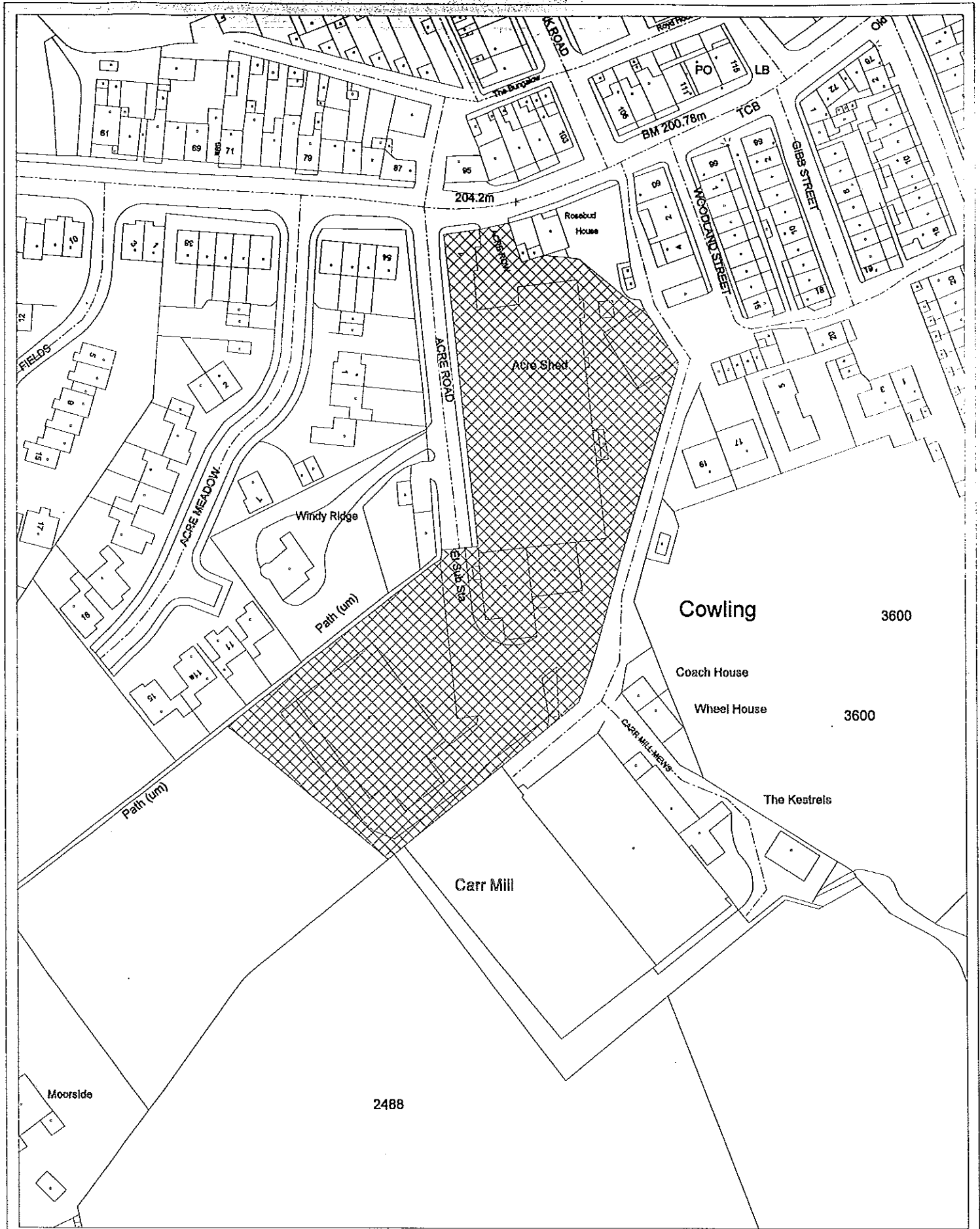
SE 001 484

SCALE: 1:1250

DRAWING ISSUED BY: AB
DATE ISSUED: 21st January 2003

Land to north of Ings Lane, Bradley. (Cross Mills site)

Reproduced from the Ordnance Survey mapping with the permission of the Controller of Her Majesty's Stationery Office.
Crown Copyright. Unauthorised reproduction infringes Crown Copyright and may lead to prosecution or civil proceedings. Craven District Council Licence No LA077666.



SD 972 443


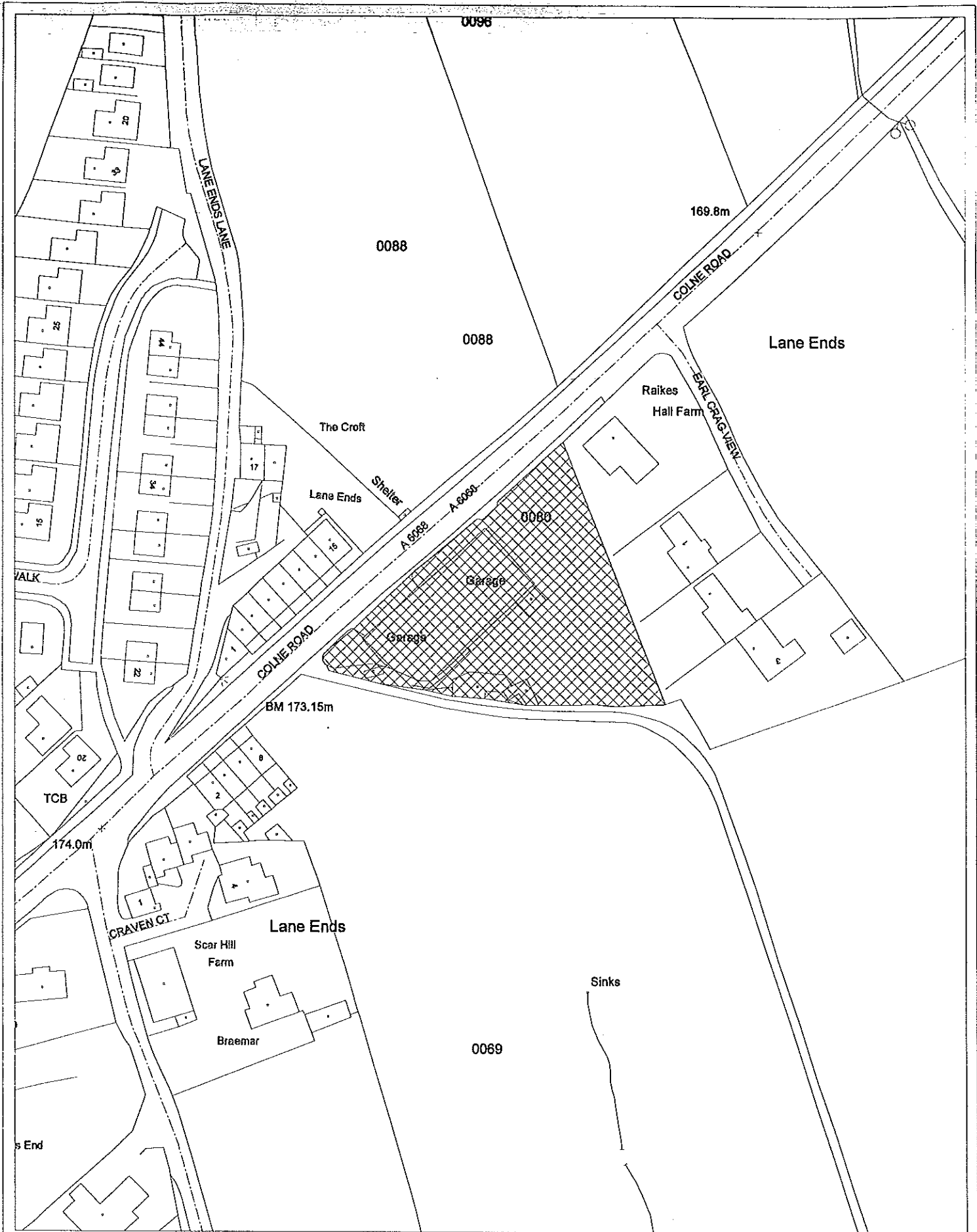
SCALE: 1:1250

DRAWING ISSUED BY: AB
DATE ISSUED: 24th January 2003

Land at Acre Road, Cowling.

Reproduced from the Ordnance Survey mapping with the permission of the Controller of Her Majesty's Stationery Office.
Crown Copyright. Unauthorised reproduction infringes Crown Copyright and may lead to prosecution or civil proceedings. Craven District Council Licence No LA077668.





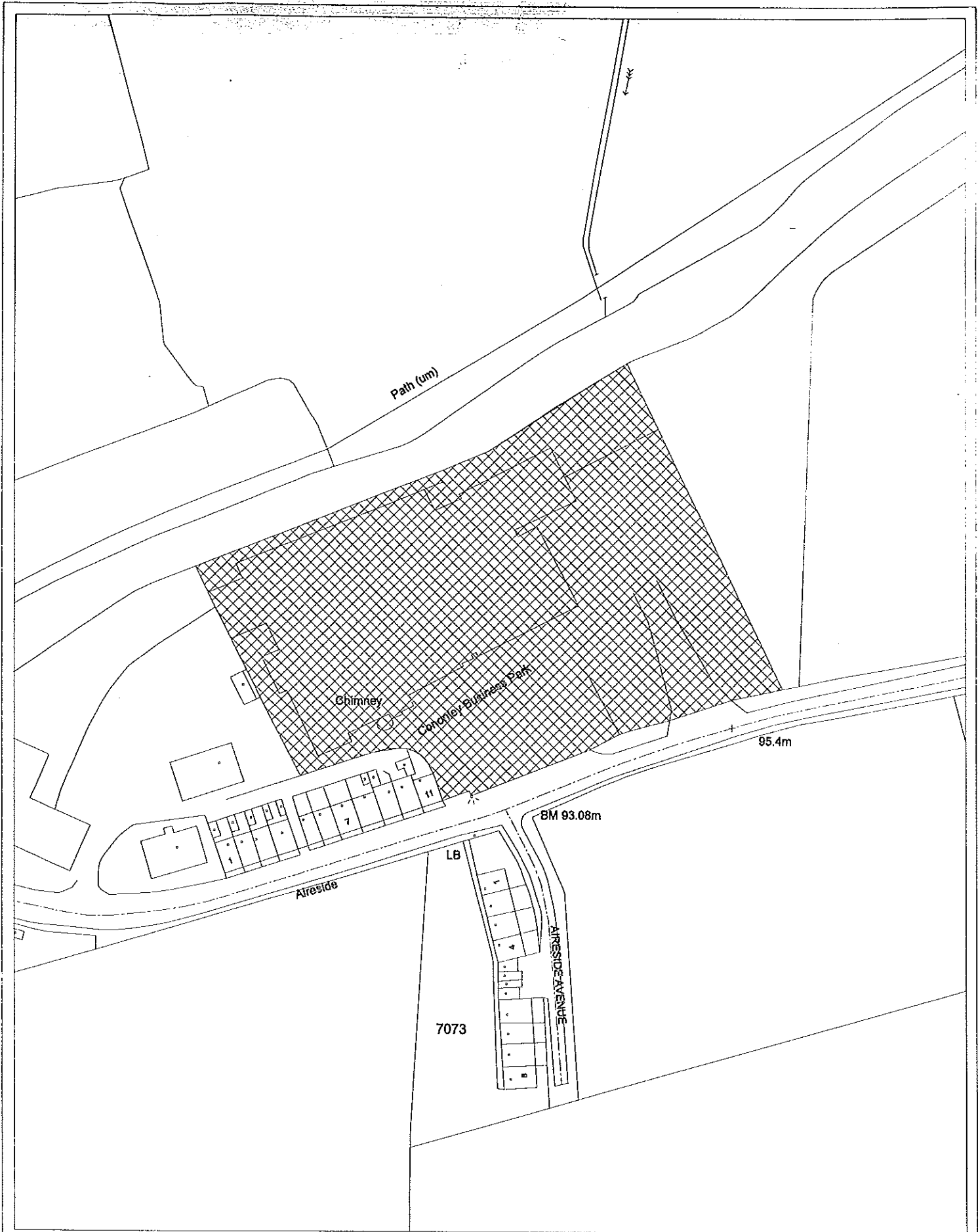
SD 980 438

Land east of Colne Road, Cowling. (Garage site)

Reproduced from the Ordnance Survey mapping with the permission of the Controller of Her Majesty's Stationary Office.
 Crown Copyright. Unauthorised reproduction infringes Crown Copyright and may lead to prosecution or civil proceedings. Craven District Council Licence No LA077668.

SCALE: 1:1250

DRAWING ISSUED BY: AB
 DATE ISSUED: 24th January 2003




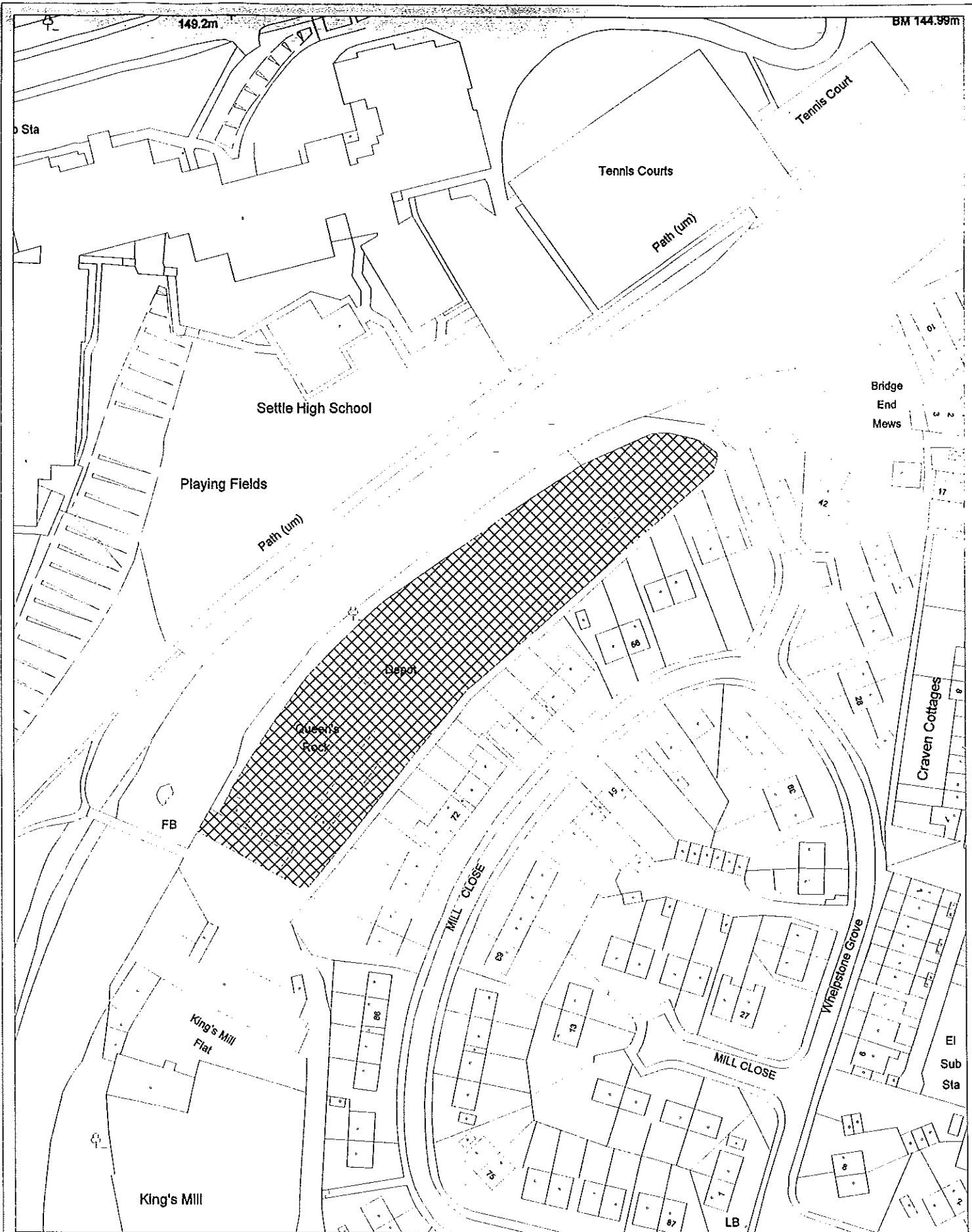
SD 996 468

Aireside Mills, Cononley.

Reproduced from the Ordnance Survey mapping with the permission of the Controller of Her Majesty's Stationery Office.
 Crown Copyright. Unauthorised reproduction infringes Crown Copyright and may lead to prosecution or civil proceedings. Craven District Council Licence No LA077668.

SCALE: 1:1250

DRAWING ISSUED BY: AB
 DATE ISSUED: 24th January 2003



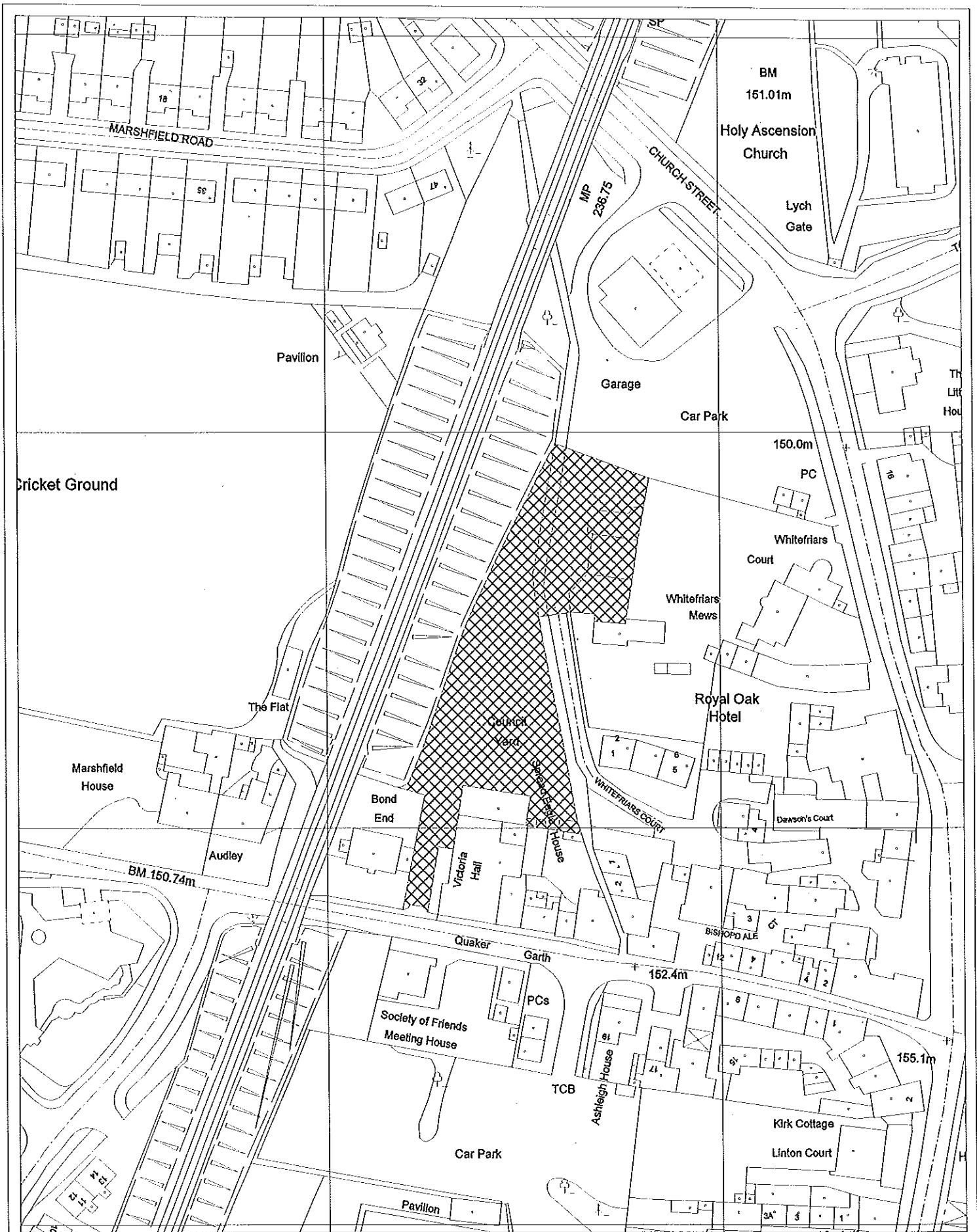
SD 814 639

SCALE: 1:1250

DRAWING ISSUED BY: AB
DATE ISSUED: 27th January 2003

NYCC Depot north of Kings Mill, Settle.

Reproduced from the Ordnance Survey mapping with the permission of the Controller of Her Majesty's Stationery Office.
Crown Copyright. Unauthorised reproduction infringes Crown Copyright and may lead to prosecution or civil proceedings. Craven District Council Licence No LA077666.



SD 818 637

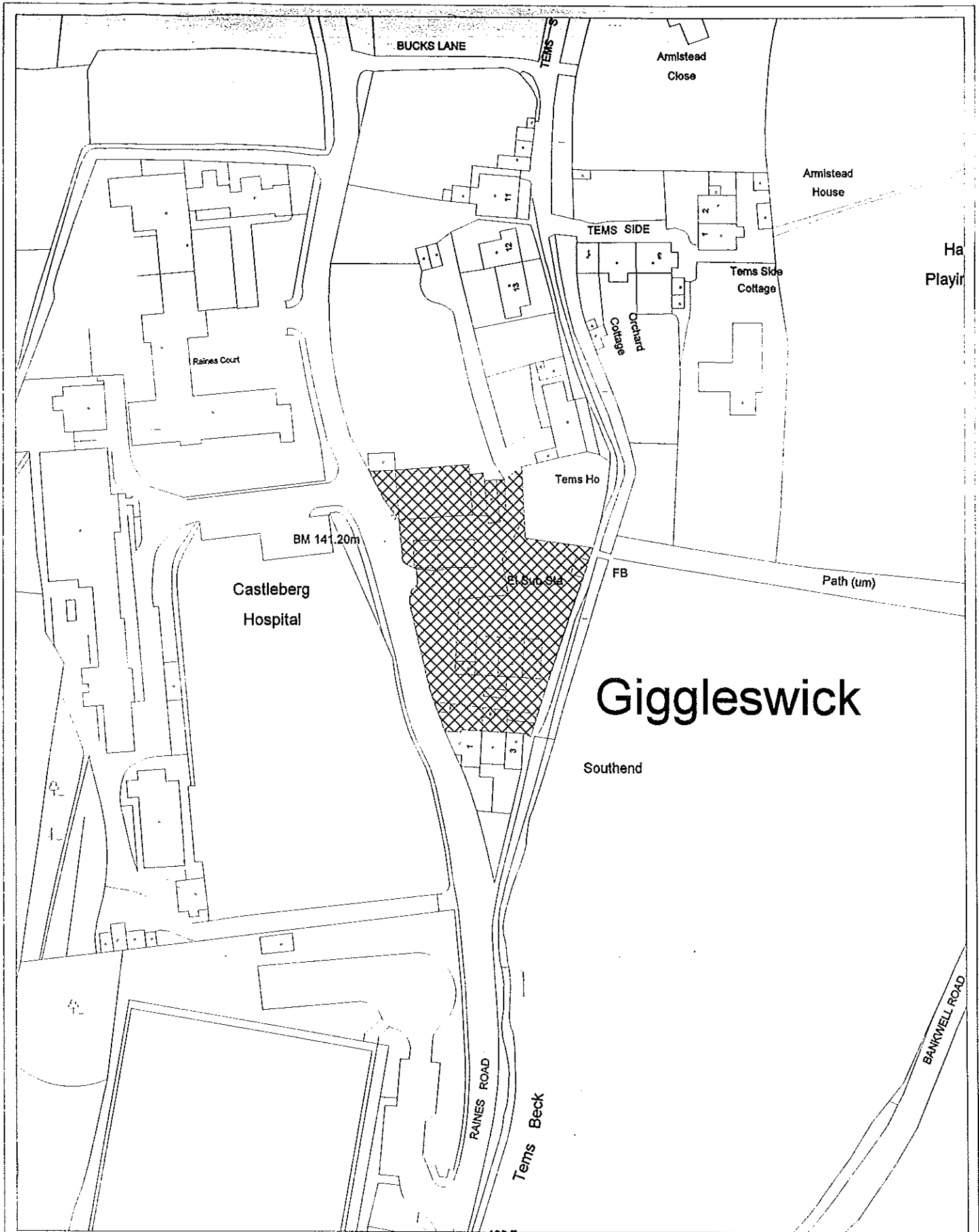
SCALE: 1:1250

DRAWING ISSUED BY: AB
DATE ISSUED: 27th January 2003

NYCC Depot, Kirkgate, Settle.

Reproduced from the Ordnance Survey mapping with the permission of the Controller of Her Majesty's Stationery Office.
Crown Copyright. Unauthorised reproduction infringes Crown Copyright and may lead to prosecution or civil proceedings. Craven District Council Licence No LA077668.





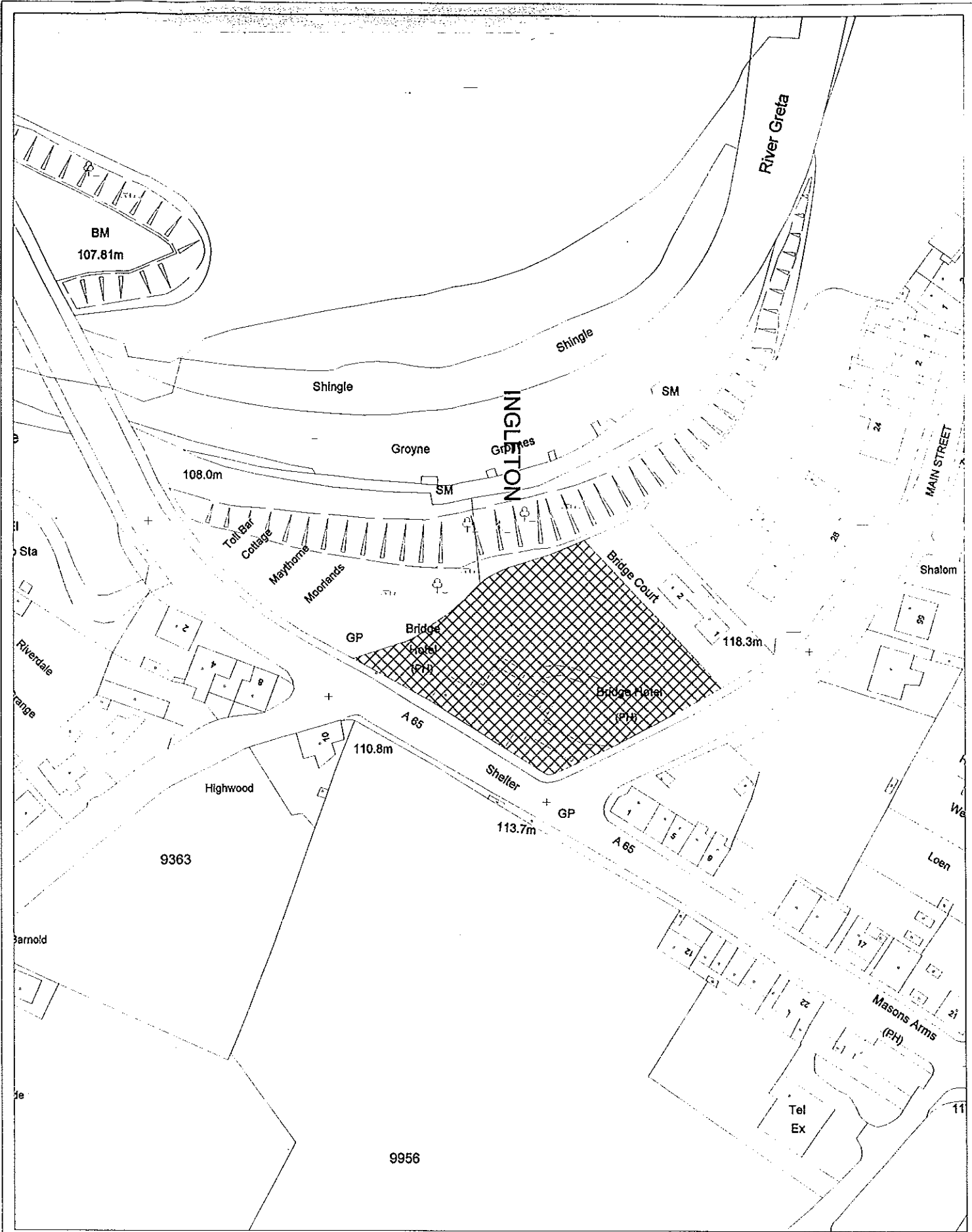
SD 810 637

Land east of Castleberg Hospital, Giggleswick

Reproduced from the Ordnance Survey mapping with the permission of the Controller of Her Majesty's Stationery Office.
 Crown Copyright. Unauthorised reproduction infringes Crown Copyright and may lead to prosecution or civil proceedings. Craven District Council Licence No LA077668.

SCALE: 1:1250

DRAWING ISSUED BY: AB
 DATE ISSUED: 24th January 2003



SD 690 726

SCALE: 1:1250

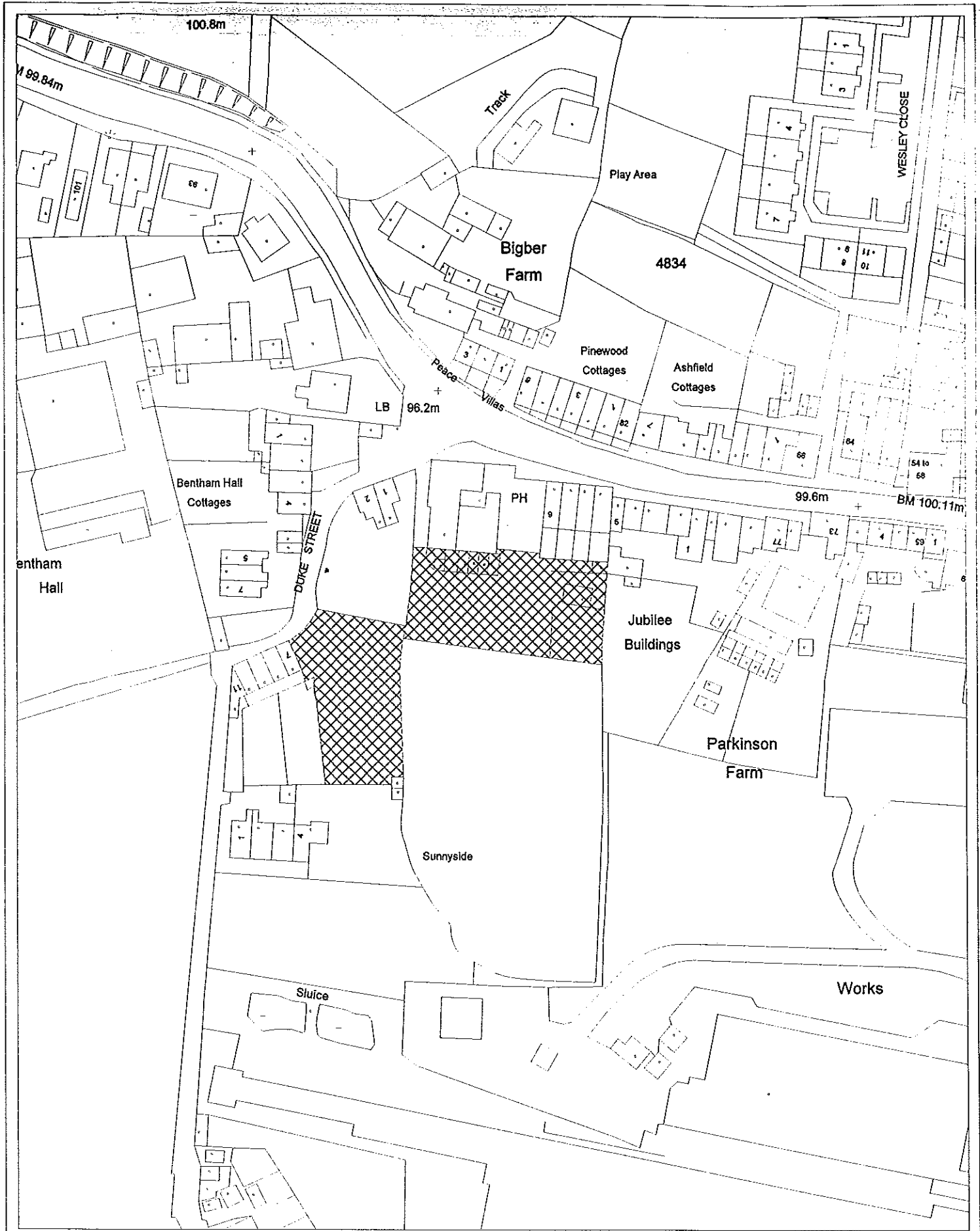
DRAWING ISSUED BY: AB
DATE ISSUED: 24.5. January 2003

Bridge Hotel and surrounding land, Ingletton.

Reproduced from the Ordnance Survey mapping with the permission of the Controller of Her Majesty's Stationery Office.
Crown Copyright. Unauthorised reproduction infringes Crown Copyright and may lead to prosecution or civil proceedings. Craven District Council Licence No LA077666.



Craven
IN THE YORKSHIRE DALES
DISTRICT




SD 664 692


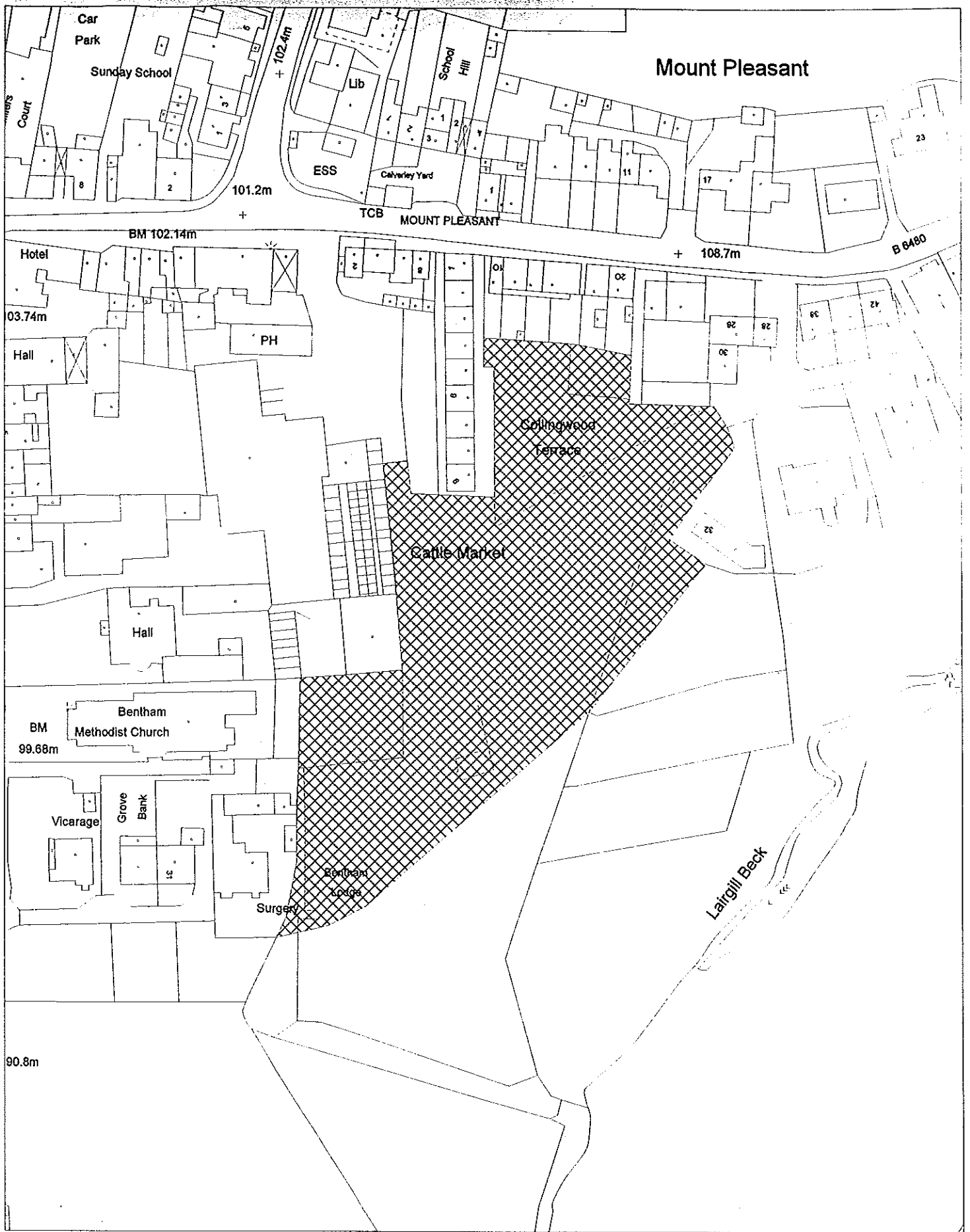
SCALE: 1:1250

DRAWING ISSUED BY: AB
DATE ISSUED: 24.5 January 2003

Land to east of Duke Street, High Bentham.

Reproduced from the Ordnance Survey mapping with the permission of the Controller of Her Majesty's Stationery Office.
Crown Copyright. Unauthorised reproduction infringes Crown Copyright and may lead to prosecution or civil proceedings. Craven District Council Licence No LA077666.





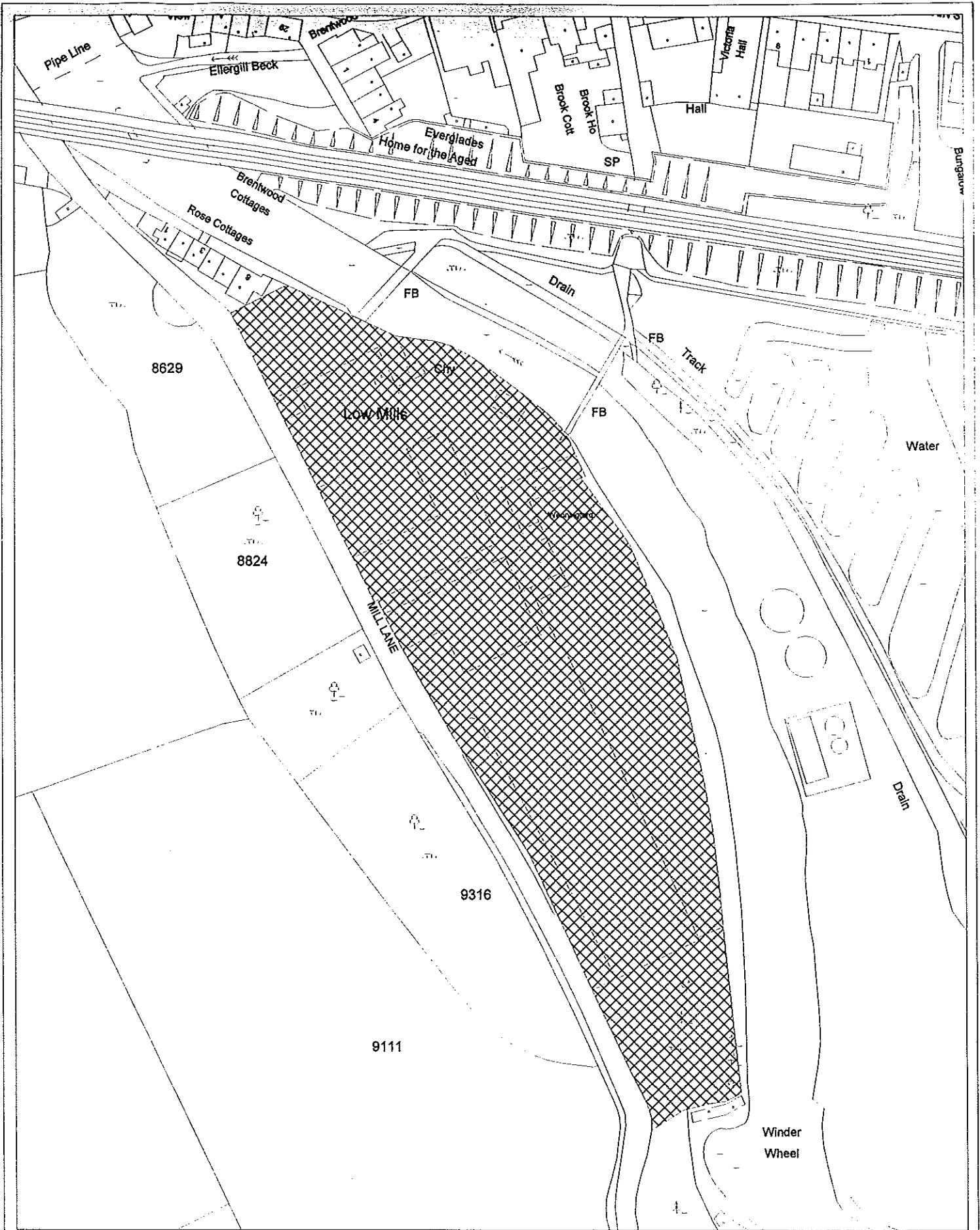
SD 668 690

SCALE: 1:1250

DRAWING ISSUED BY: AB
DATE ISSUED: 24th January 2003

Land to east of Station Road, High Bentham.

Reproduced from the Ordnance Survey mapping with the permission of the Controller of Her Majesty's Stationery Office.
Crown Copyright. Unauthorised reproduction infringes Crown Copyright and may lead to prosecution or civil proceedings. Craven District Council Licence No LA077666.



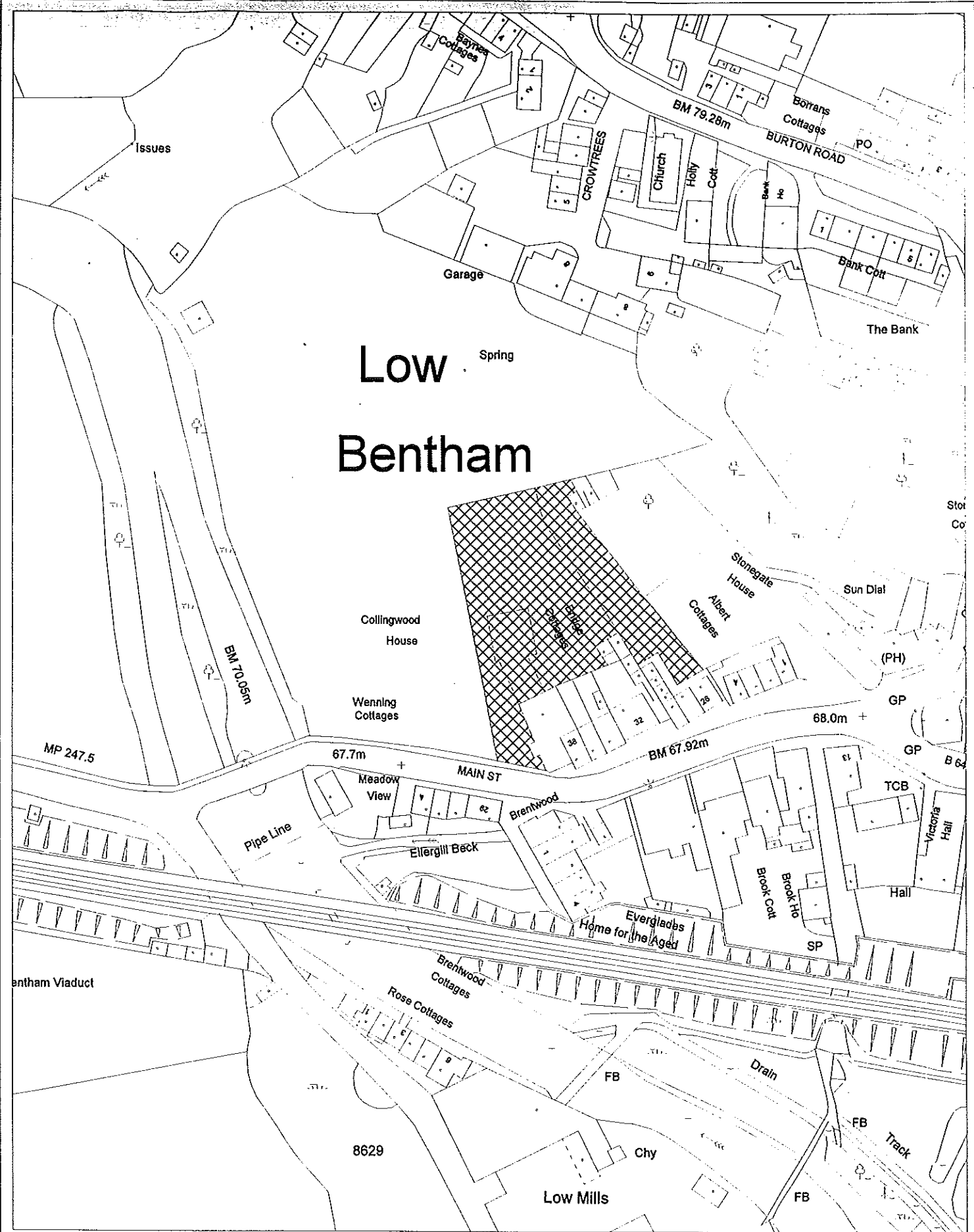
SD 649 692

Employment land allocation, Mill Lane, Low Bentham.

Reproduced from the Ordnance Survey mapping with the permission of the Controller of Her Majesty's Stationery Office.
 Crown Copyright. Unauthorised reproduction infringes Crown Copyright and may lead to prosecution or civil proceedings. Craven District Council Licence No LA077866.

SCALE: 1:1250

DRAWING ISSUED BY: AB
 DATE ISSUED: 24th January 2003



Low Bentham




SD 649 694

SCALE: 1:1250

DRAWING ISSUED BY: AB
DATE ISSUED: 24th January 2003

Land to rear of Bridge Cottages, Low Bentham.

Reproduced from the Ordnance Survey mapping with the permission of the Controller of Her Majesty's Stationery Office.
Crown Copyright. Unauthorised reproduction infringes Crown Copyright and may lead to prosecution or civil proceedings. Craven District Council Licence No LA077668.




SOURCE OF POTENTIAL:

VACANT LAND NOT PREVIOUSLY DEVELOPED

This source of potential may include land within the urban area that is not used (or needed) for outdoor recreation or does not make a valuable contribution to the natural environment, urban heritage or the amenity of the area. Such areas will include:

- **Poorly maintained and under used spaces**
- **Under used agricultural/grazing land and buildings within settlement boundaries**
 - **Large residential curtilage**





SD 993 504

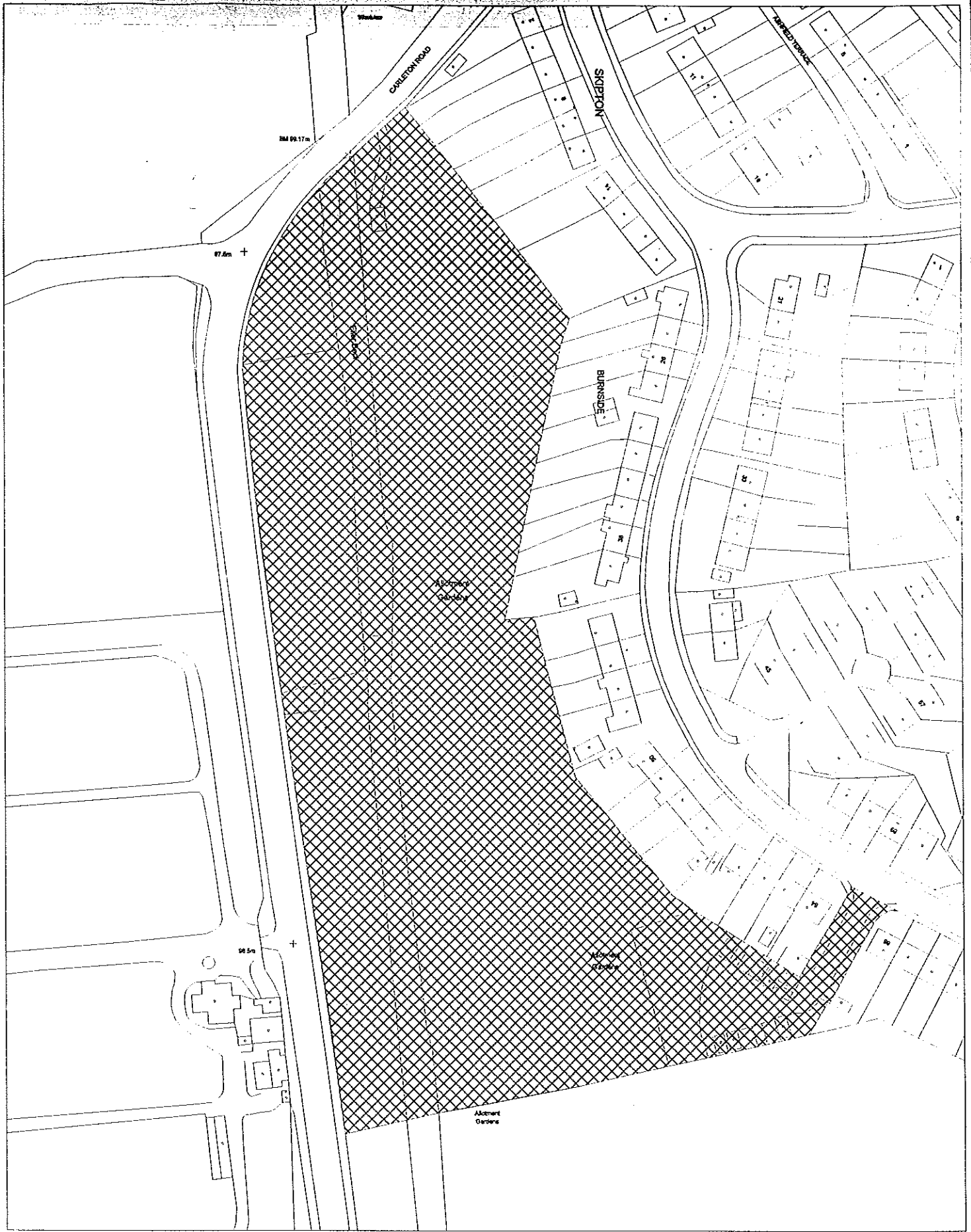
Land north of Cawder Lane, Skipton.

SCALE: 1:1250

DRAWING ISSUED BY: AB
DATE ISSUED: 24th January 2003

Reproduced from the Ordnance Survey mapping with the permission of the Controller of Her Majesty's Stationery Office.
Crown Copyright. Unauthorised reproduction infringes Crown Copyright and may lead to prosecution or civil proceedings. Craven District Council Licence No LA077668.





SD 984 506

Former Burnside Allotments, Carleton Road, Skipton.

SCALE: 1:1250


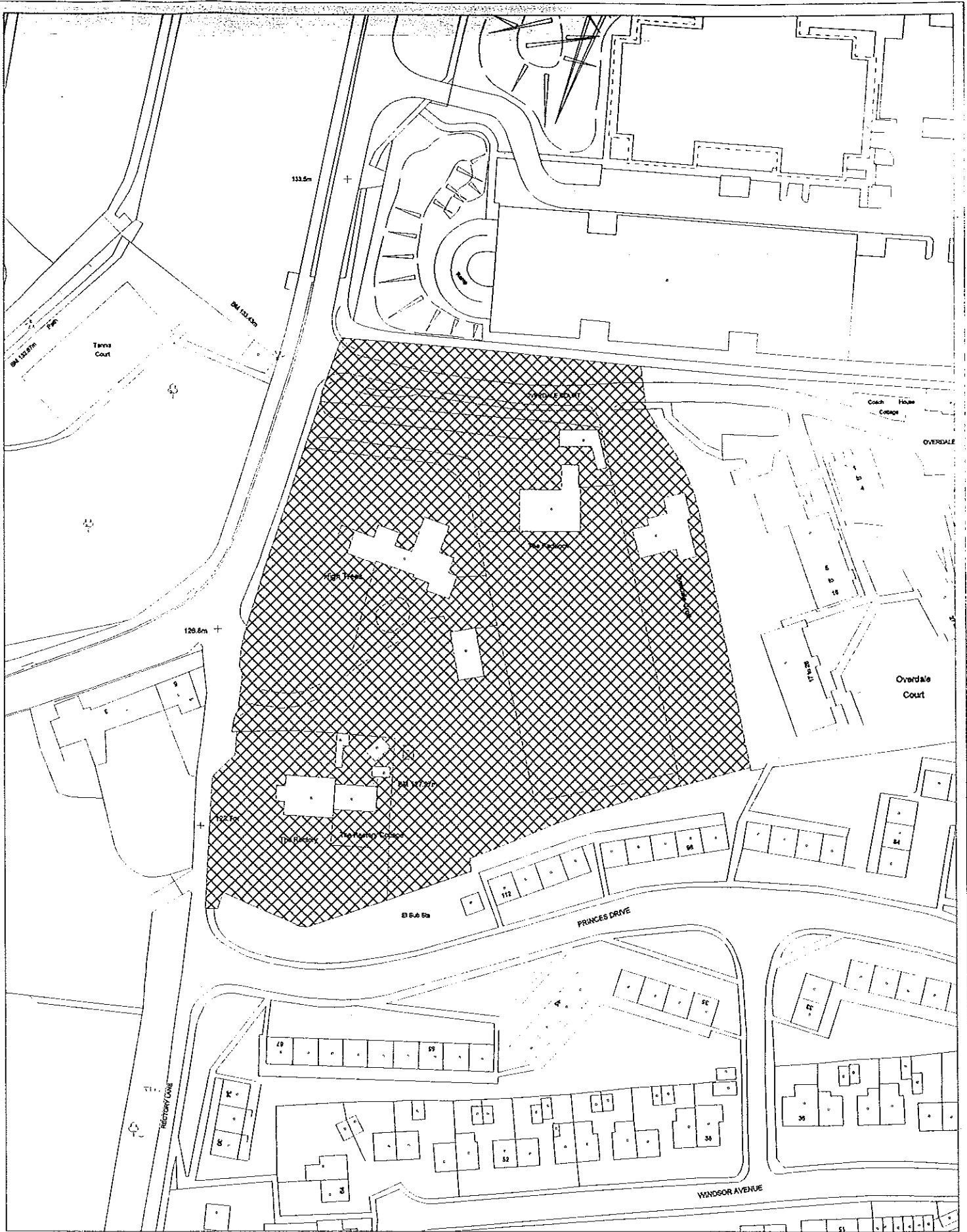
DRAWING ISSUED BY: AB
DATE ISSUED: 23rd January 2003

Reproduced from the Ordnance Survey mapping with the permission of the Controller of Her Majesty's Stationery Office.

Crown Copyright. Unauthorised reproduction infringes Crown Copyright and may lead to prosecution or civil proceedings. Craven District Council Licence No LA077668.



CRAVEN
IN THE YORKSHIRE DALES
DISTRICT



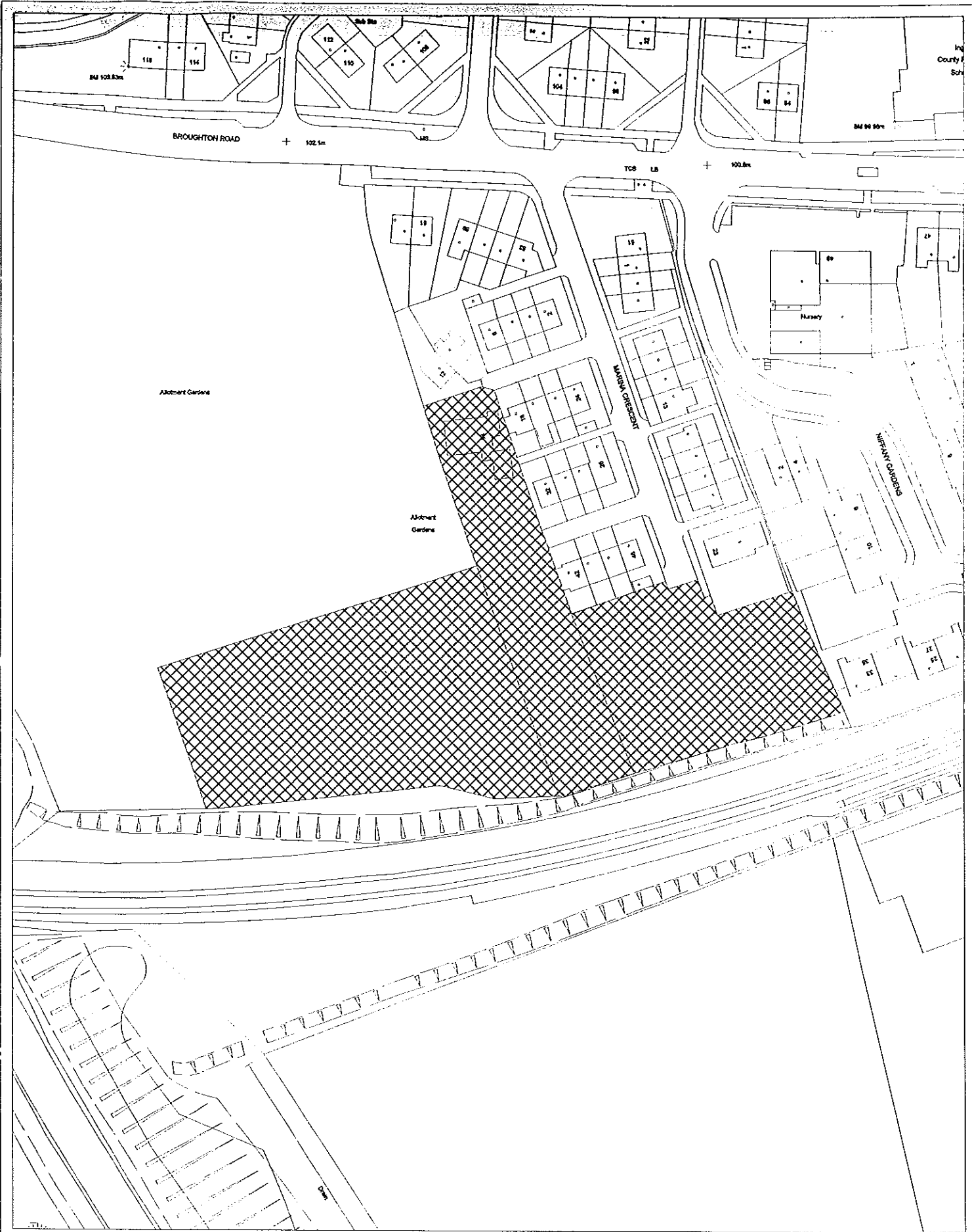
SD 993 519

Land south of Overdale Court, Skipton.

Reproduced from the Ordnance Survey mapping with the permission of the Controller of Her Majesty's Stationery Office.
 Crown Copyright. Unauthorised reproduction infringes Crown Copyright and may lead to prosecution or civil proceedings. Craven District Council Licence No LA077666.

SCALE: 1:1250

DRAWING ISSUED BY: AB
 DATE ISSUED: 23rd January 2003



SD 975 511

SCALE: 1:1250

DRAWING ISSUED BY: AB
DATE ISSUED: 21st January 2001

Land north of train lines, Broughton Road, Skipton.

Reproduced from the Ordnance Survey mapping with the permission of the Controller of Her Majesty's Stationery Office.
Crown Copyright. Unauthorised reproduction infringes Crown Copyright and may lead to prosecution or civil proceedings. Craven District Council Licence No LA077666.






SE 001 511

Cefn Glas Site, South of Shortbank Road, Skipton


SCALE: 1:1250

DRAWING ISSUED BY: RJJ
DATE ISSUED: 18th August 2003



Reproduced from the Ordnance Survey mapping with the permission of the Controller of Her Majesty's Stationery Office.

© Crown Copyright. Unauthorised reproduction infringes Crown Copyright and may lead to prosecution or civil proceedings. Craven District Council Licence No LA077666.



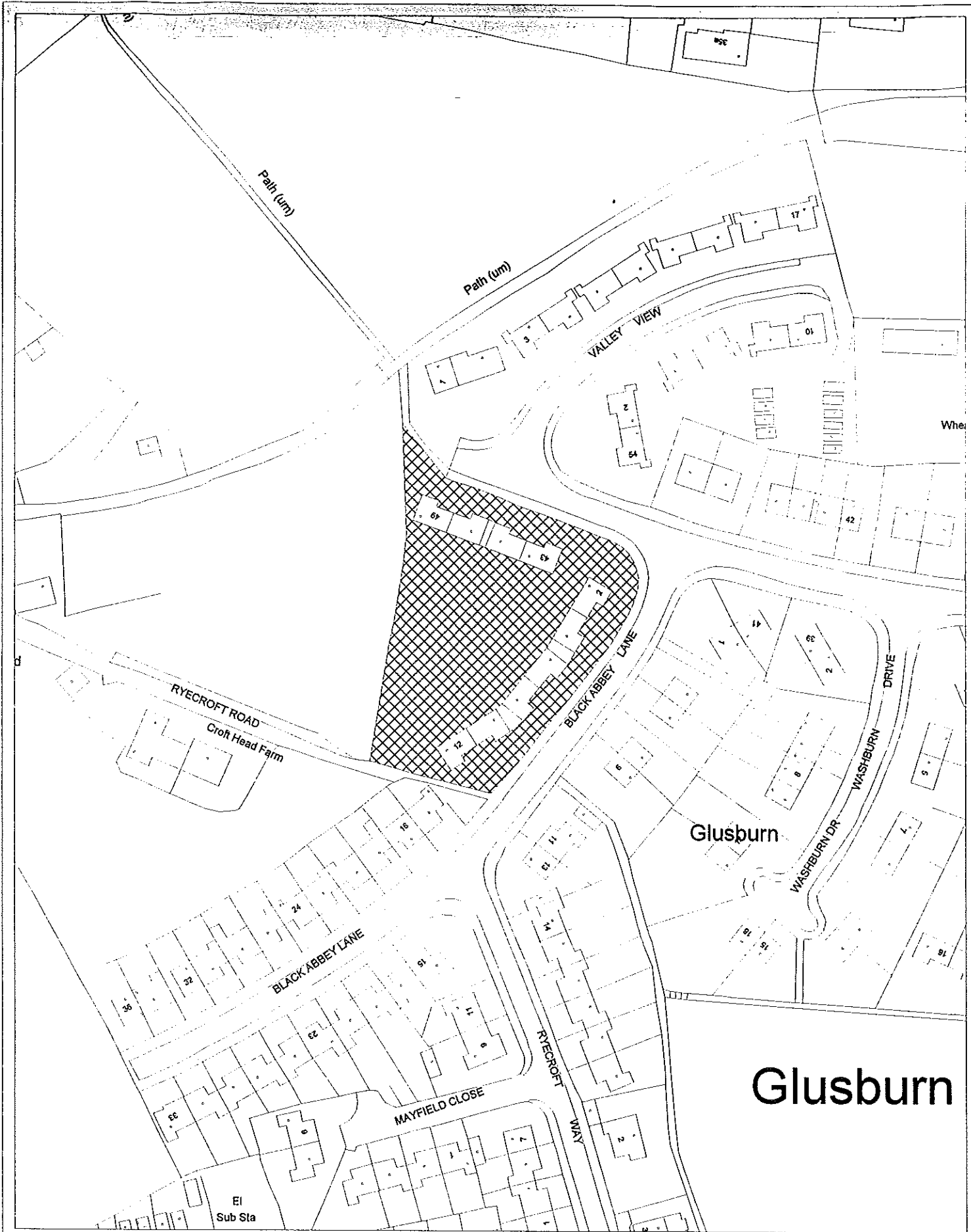
SE 009 443

Land south of Bridge Road, Sutton-in-Craven.

Reproduced from the Ordnance Survey mapping with the permission of the Controller of Her Majesty's Stationery Office.
 Crown Copyright. Unauthorised reproduction infringes Crown Copyright and may lead to prosecution or civil proceedings. Craven District Council Licence No LA077666.

SCALE: 1:1250

DRAWING ISSUED BY: AB
 DATE ISSUED: 24th January 2003



SE 000 450

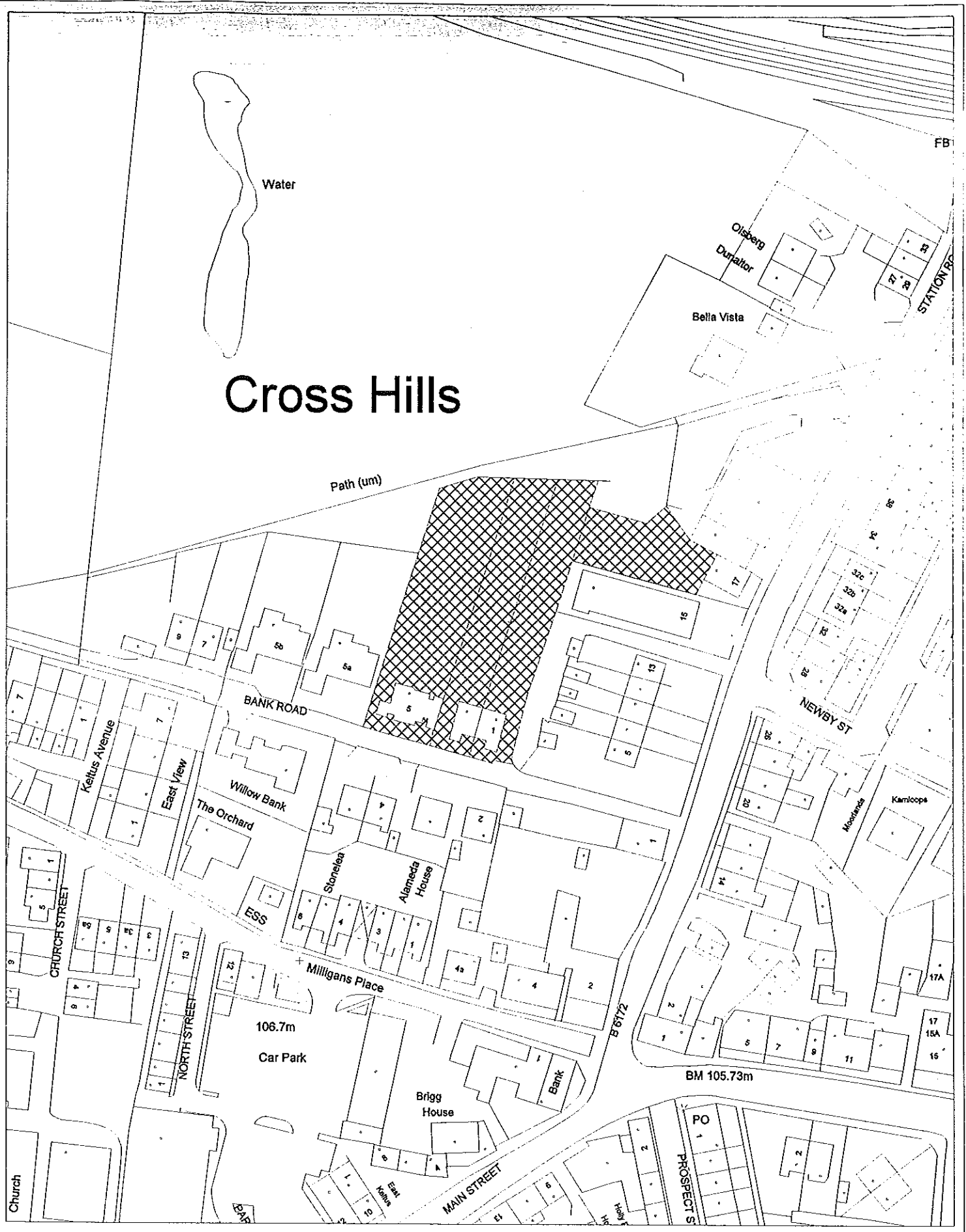
SCALE: 1:1250

DRAWING ISSUED BY: AB
DATE ISSUED: 23rd January 2003

Land west of Black Abbey Lane, Glusburn.

Reproduced from the Ordnance Survey mapping with the permission of the Controller of Her Majesty's Stationery Office.
Crown Copyright. Unauthorised reproduction infringes Crown Copyright and may lead to prosecution or civil proceedings. Craven District Council Licence No LA077666.






Cross Hills

SE 007 452


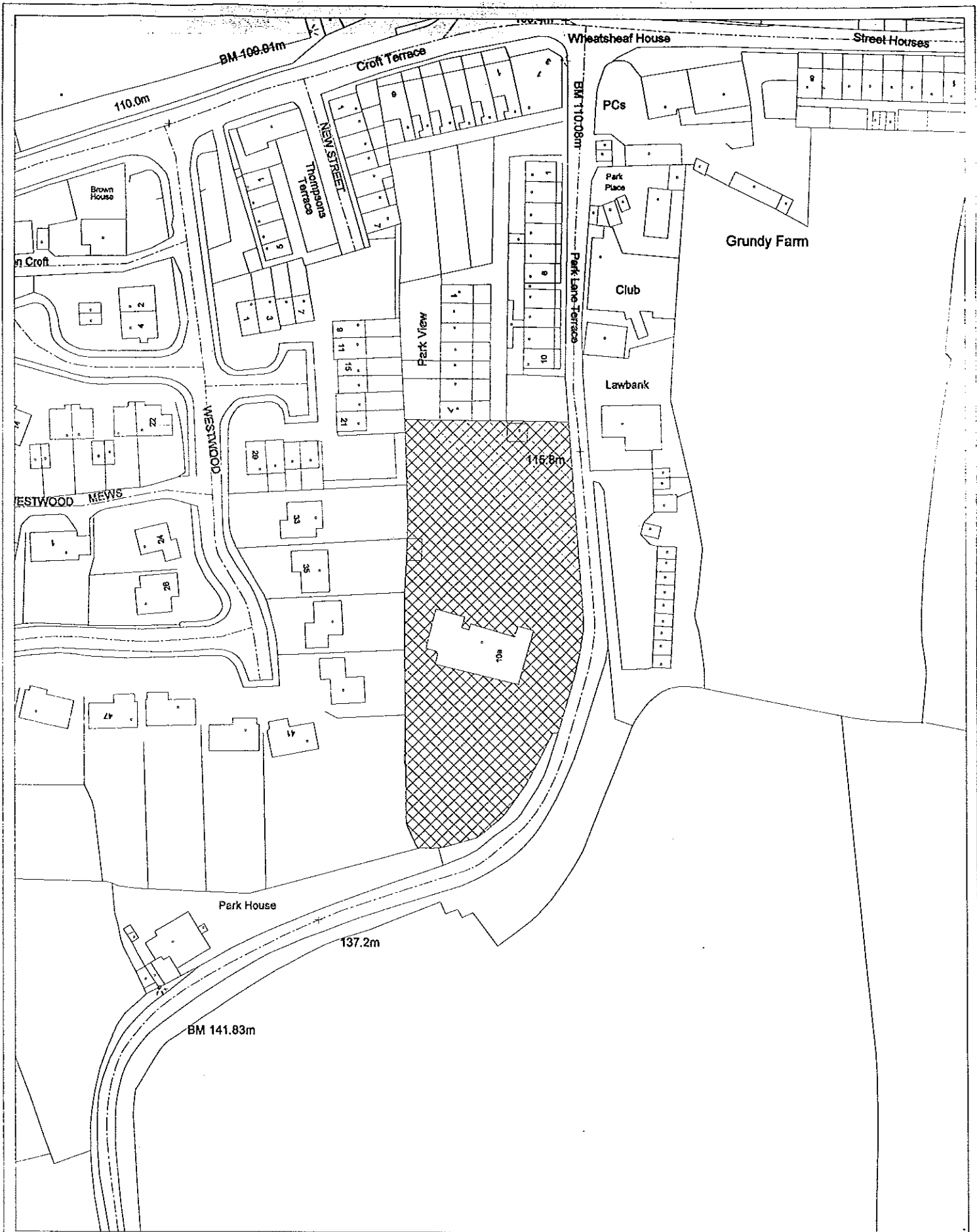
Land west of Station Road, Cross Hills.(2)

SCALE: 1:1250

DRAWING ISSUED BY: AB
DATE ISSUED: 24th January 2001



Reproduced from the Ordnance Survey mapping with the permission of the Controller of Her Majesty's Stationery Office.
Crown Copyright. Unauthorised reproduction infringes Crown Copyright and may lead to prosecution or civil proceedings. Craven District Council Licence No LA077666.



SD 973 495

Land to west of Park Lane, Carleton.

Reproduced from the Ordnance Survey mapping with the permission of the Controller of Her Majesty's Stationery Office.
 Crown Copyright. Unauthorised reproduction infringes Crown Copyright and may lead to prosecution or civil proceedings. Craven District Council Licence No LA077668.


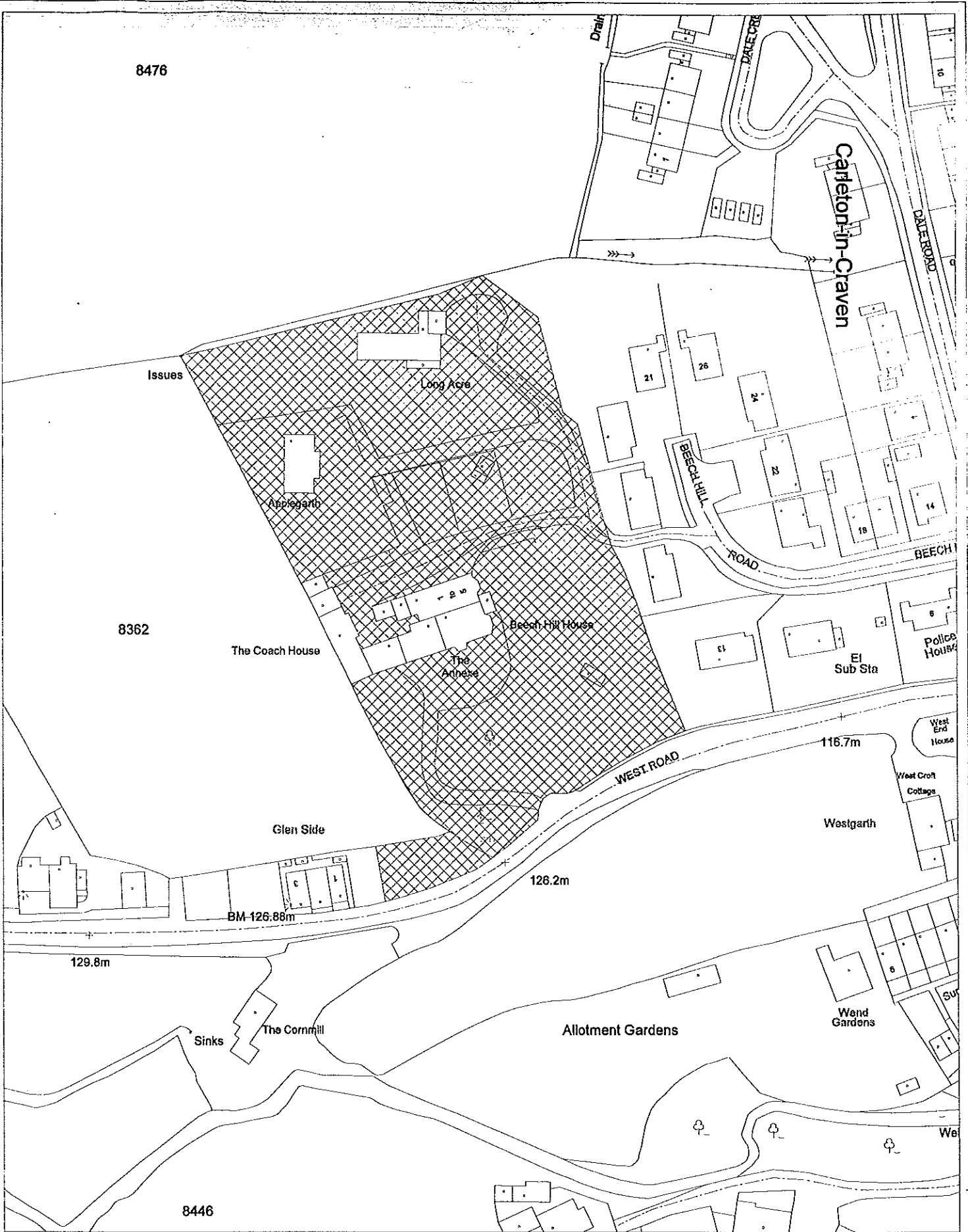
SCALE: 1:1250

DRAWING ISSUED BY: AB
 DATE ISSUED: 23rd January 2003

8476

8362

8446



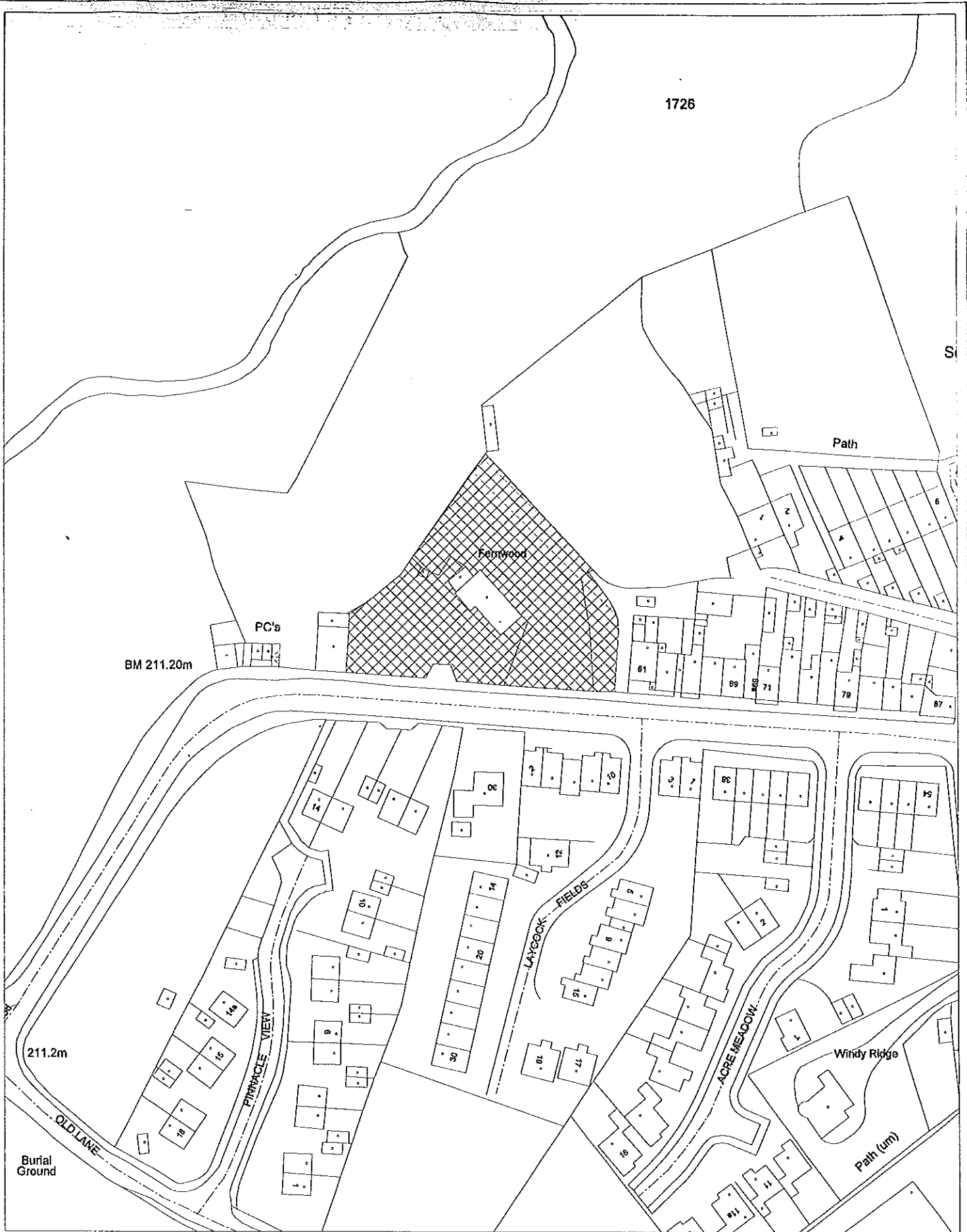
SD 969 496

Land to west of Beech Hill Road, Carleton.

Reproduced from the Ordnance Survey mapping with the permission of the Controller of Her Majesty's Stationery Office.
Crown Copyright. Unauthorised reproduction infringes Crown Copyright and may lead to prosecution or civil proceedings. Craven District Council Licence No LA077866.

SCALE: 1:1250

DRAWING ISSUED BY: AB
DATE ISSUED: 23rd January 2003



SD 971 431


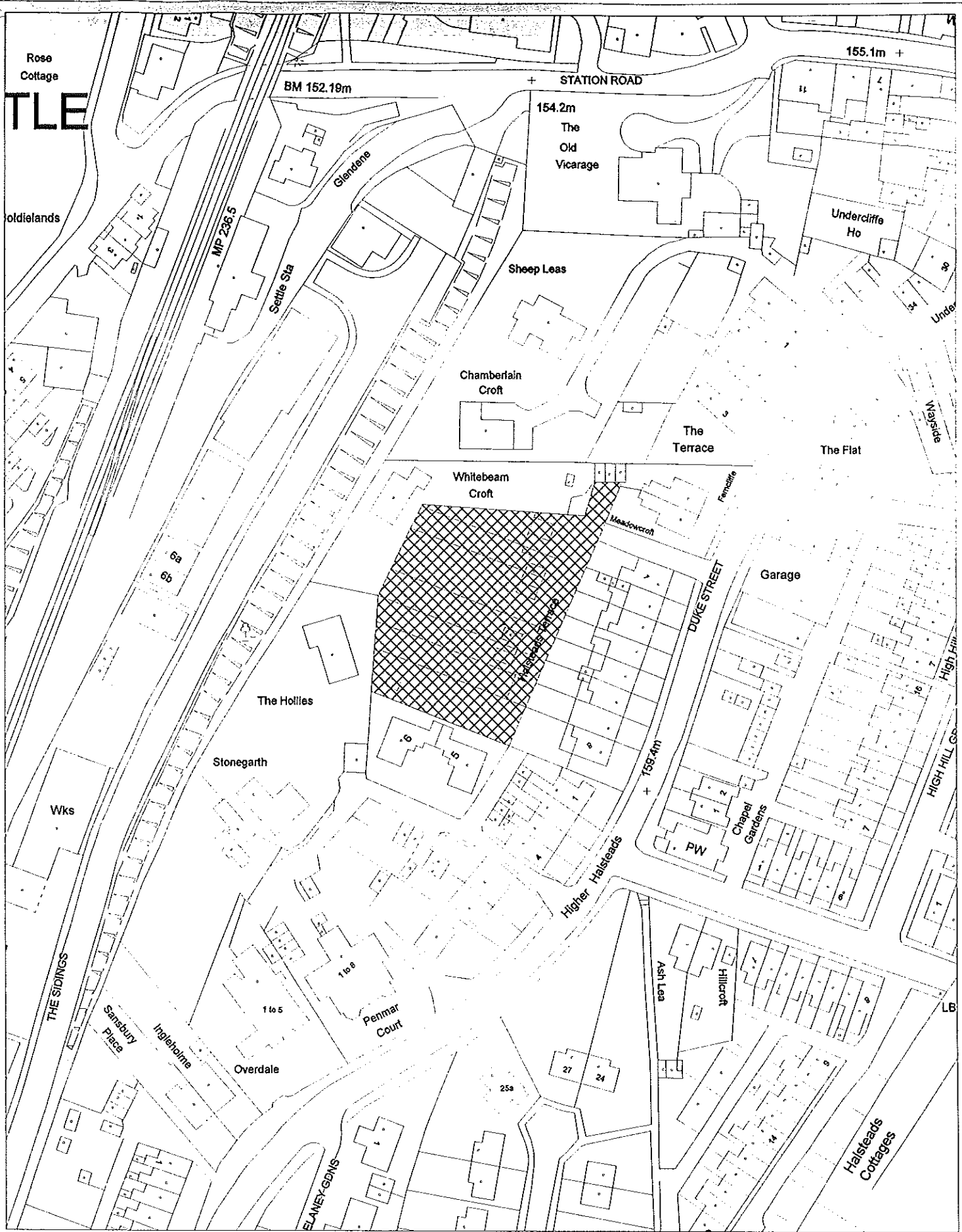
SCALE: 1:1250

DRAWING ISSUED BY: AB
DATE ISSUED: 24th January 2003

Land to north of Keighley Road, Cowling. (Fernwood)

Reproduced from the Ordnance Survey mapping with the permission of the Controller of Her Majesty's Stationery Office.

Crown Copyright. Unauthorised reproduction infringes Crown Copyright and may lead to prosecution or civil proceedings. Craven District Council Licence No LA077666.




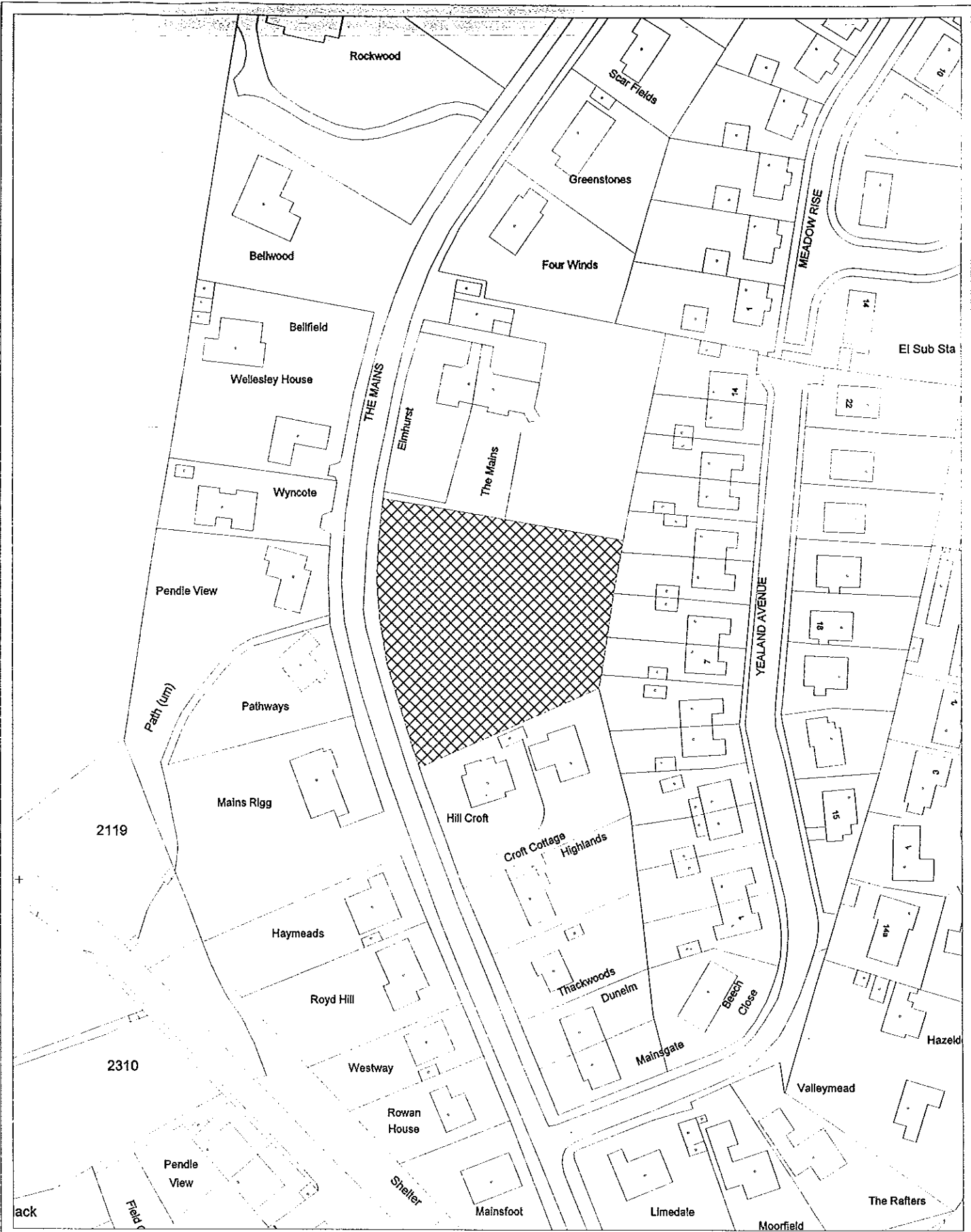
SD 817 633

SCALE: 1:1250

DRAWING ISSUED BY: AB
DATE ISSUED: 27th January 2001

Land west of Duke Street (Halsteads), Settle.

Reproduced from the Ordnance Survey mapping with the permission of the Controller of Her Majesty's Stationery Office.
Crown Copyright. Unauthorised reproduction infringes Crown Copyright and may lead to prosecution or civil proceedings. Craven District Council Licence No LA077666.




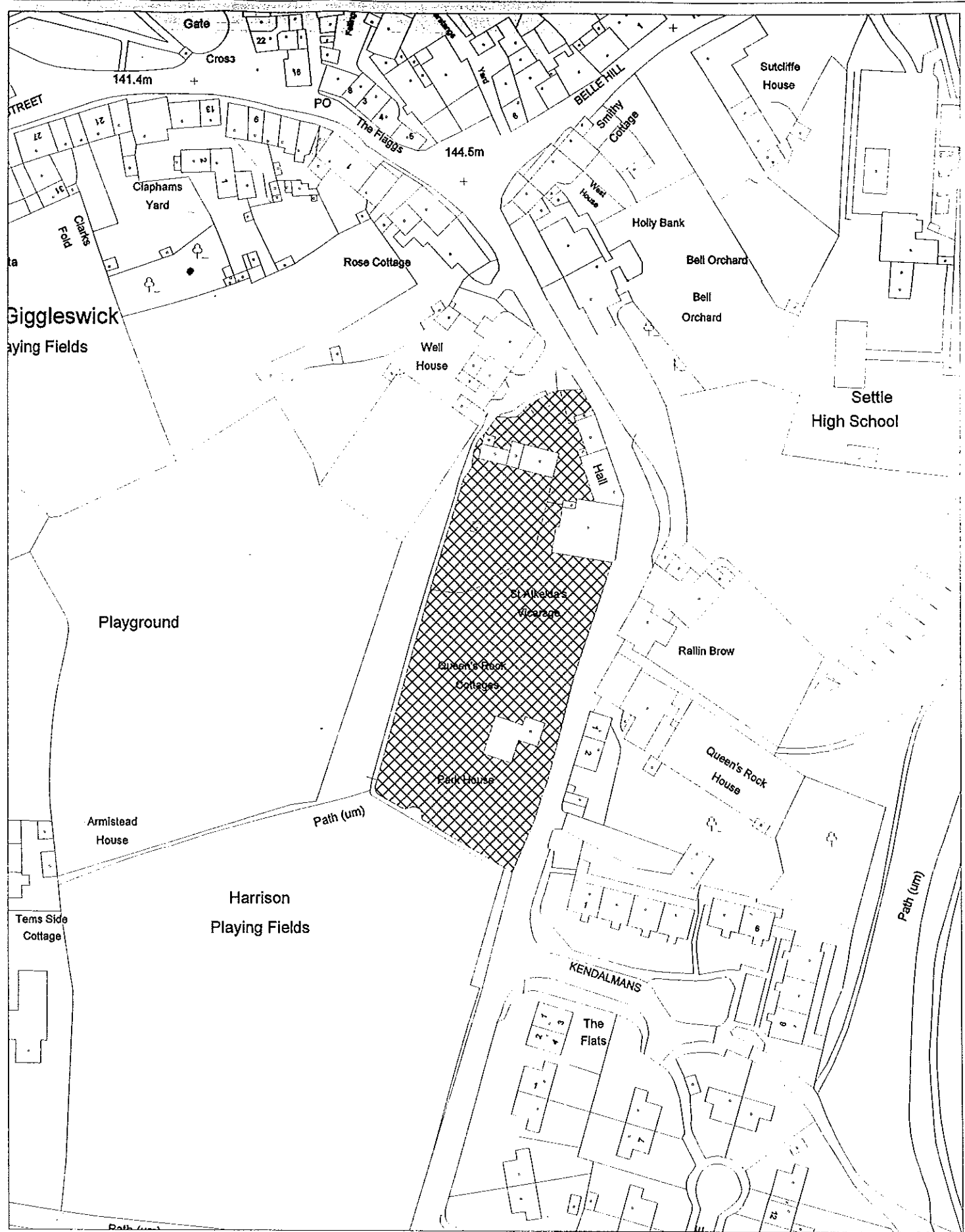
SD 813 642

SCALE: 1:1250

DRAWING ISSUED BY: AB
DATE ISSUED: 27th January 2003

Land to east of The Mains Drive, Giggleswick. (YDNP)

Reproduced from the Ordnance Survey mapping with the permission of the Controller of Her Majesty's Stationery Office.
Crown Copyright. Unauthorised reproduction infringes Crown Copyright and may lead to prosecution or civil proceedings. Craven District Council Licence No LA077668.




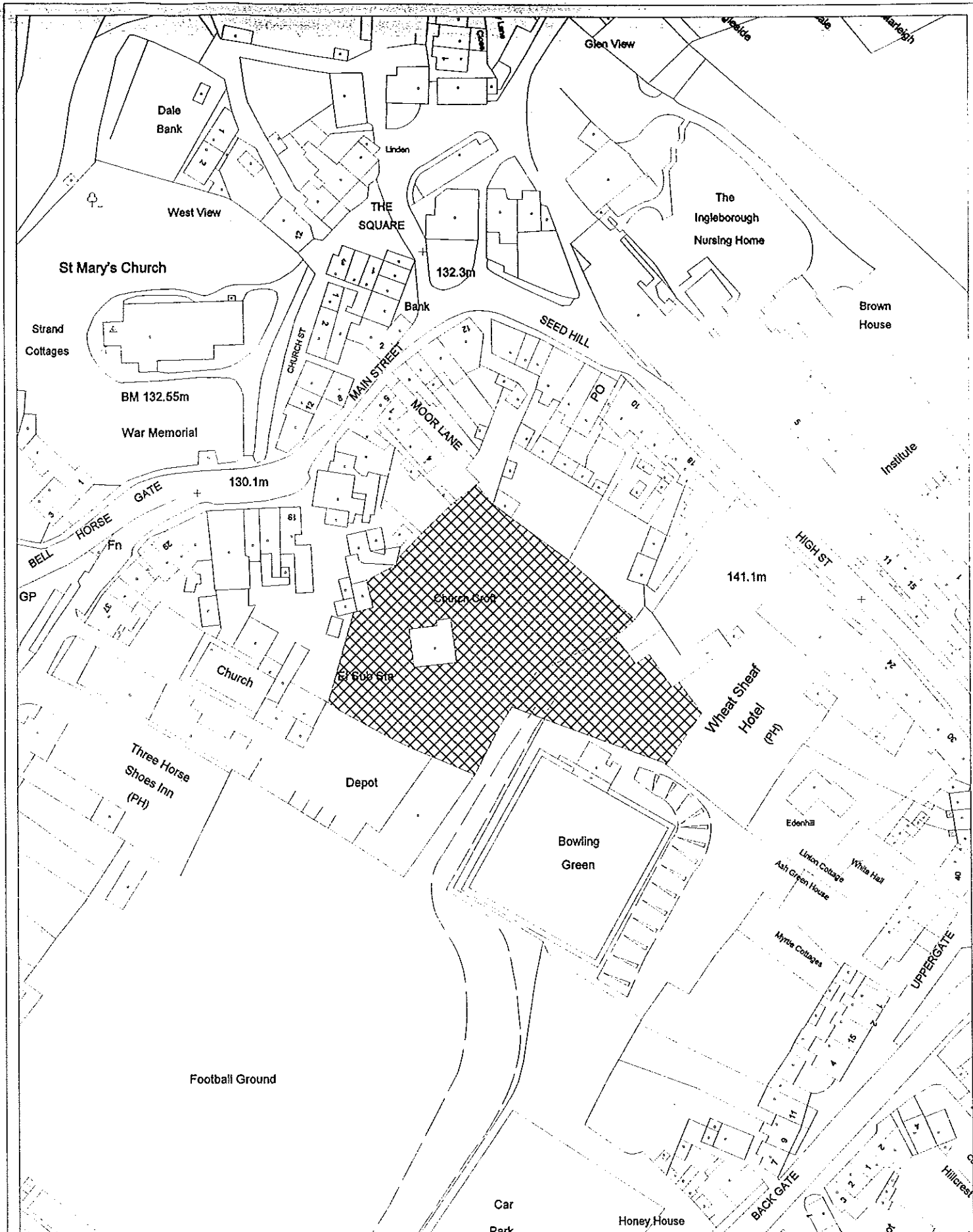
SD 812 639

Land west of Bankwell Road, Giggleswick.

Reproduced from the Ordnance Survey mapping with the permission of the Controller of Her Majesty's Stationery Office.
 Crown Copyright. Unauthorised reproduction infringes Crown Copyright and may lead to prosecution or civil proceedings. Craven District Council Licence No LA077666.

SCALE: 1:1250

DRAWING ISSUED BY: AB
 DATE ISSUED: 23rd January 2003


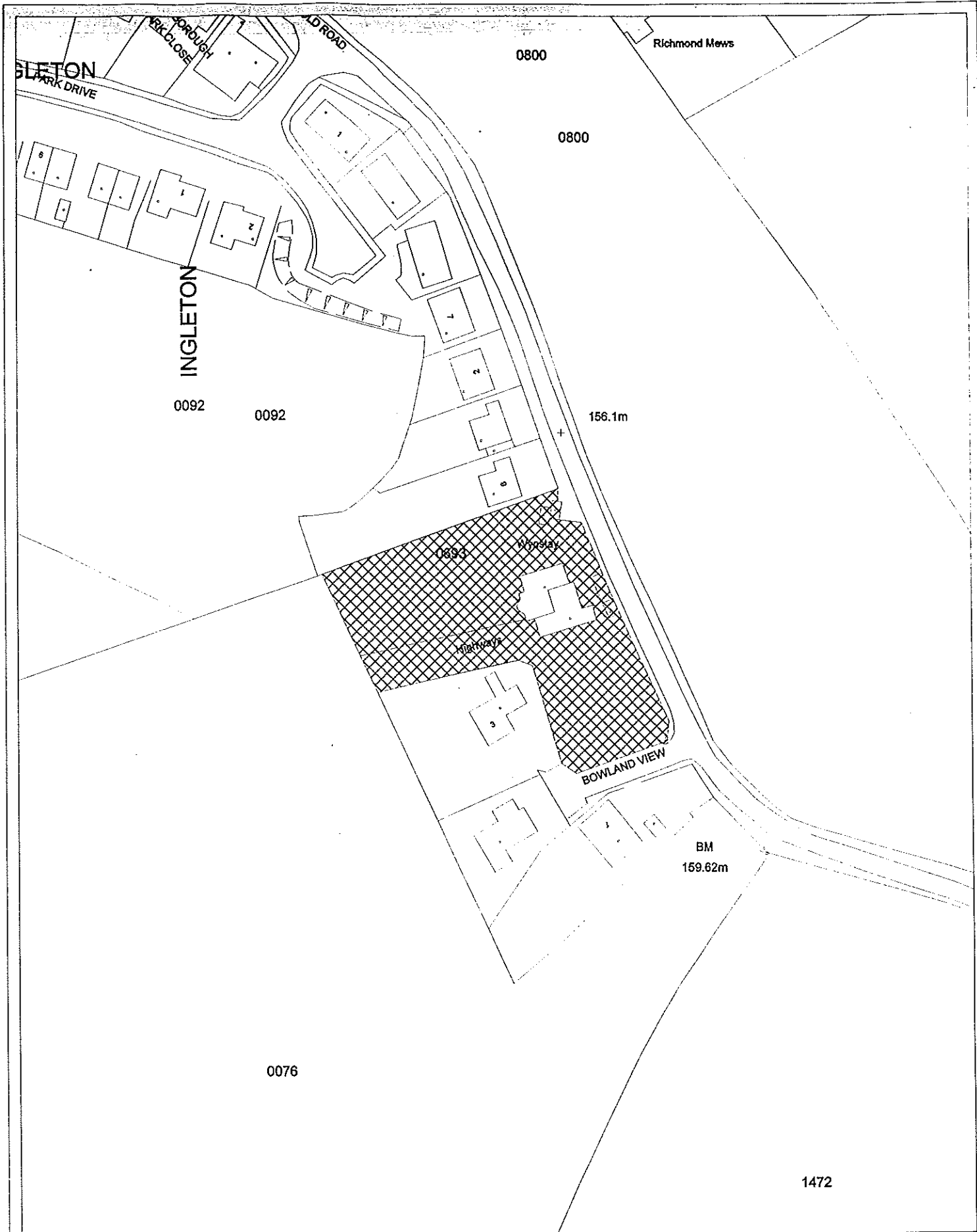


SD 696 731

Land to south of High Street, Ingleton.

Reproduced from the Ordnance Survey mapping with the permission of the Controller of Her Majesty's Stationery Office.
 Crown Copyright. Unauthorised reproduction infringes Crown Copyright and may lead to prosecution or civil proceedings. Craven District Council Licence No LA077668.

SCALE: 1:1250
 DRAWING ISSUED BY: AB
 DATE ISSUED: 23rd January 2003



SD 700 728

Land to west of Old Road, Ingleton.

Reproduced from the Ordnance Survey mapping with the permission of the Controller of Her Majesty's Stationery Office.
 Crown Copyright. Unauthorised reproduction infringes Crown Copyright and may lead to prosecution or civil proceedings. Craven District Council Licence No LA077668.

SCALE: 1:1250
 DRAWING ISSUED BY: AB
 DATE ISSUED: 23rd January 2003



SD 672 693

Sansbury Mount Site, High Bentham

Reproduced from the Ordnance Survey mapping with the permission of the Controller of Her Majesty's Stationery Office.
 Crown Copyright. Unauthorised reproduction infringes Crown Copyright and may lead to prosecution or civil proceedings. Craven District Council Licence No LA077666.


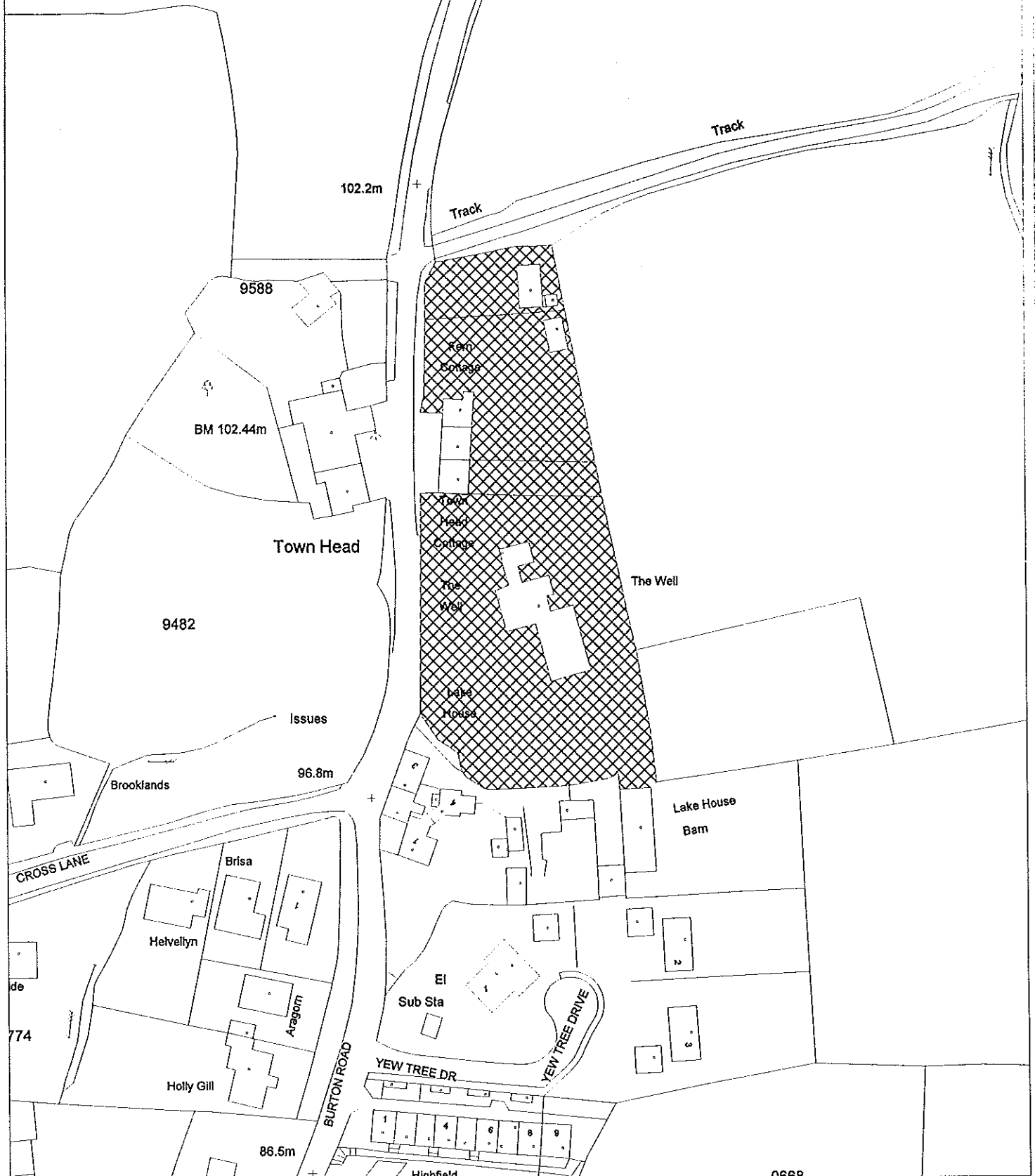
SCALE: 1:1250

DRAWING ISSUED BY: AB
 DATE ISSUED: 23rd January 2003

9000

0700

Issues



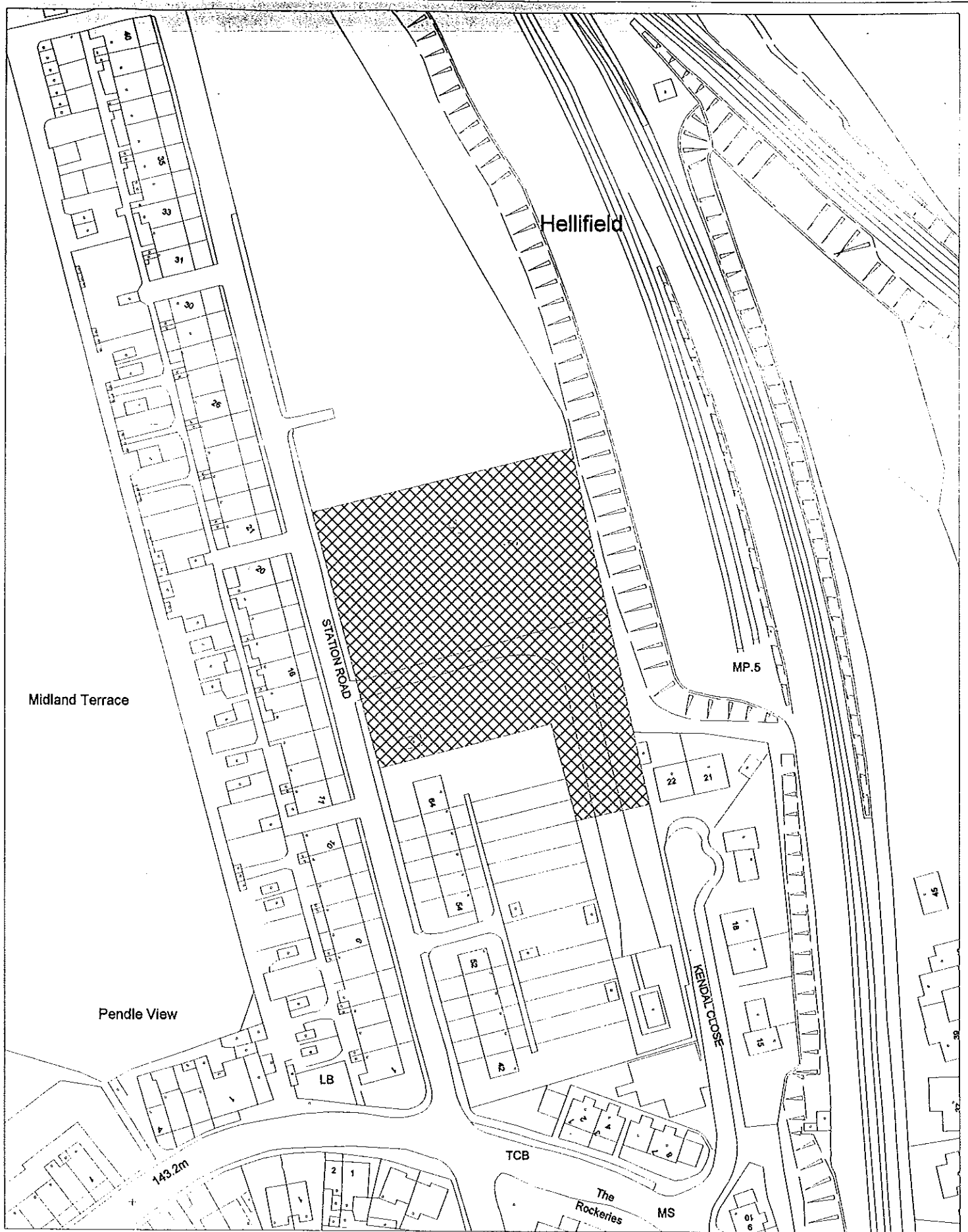
SD 650 698

SCALE: 1:1250

DRAWING ISSUED BY: AB
DATE ISSUED: 23rd January 2001

Land to east of Town Head, Low Bentham.

Reproduced from the Ordnance Survey mapping with the permission of the Controller of Her Majesty's Stationery Office.
Crown Copyright. Unauthorised reproduction infringes Crown Copyright and may lead to prosecution or civil proceedings. Craven District Council Licence No LA077668.




SD 852 569

Land to east of Station Road, Hellifield.

SCALE: 1:1250

DRAWING ISSUED BY: AB
DATE ISSUED: 24th January 2003

Reproduced from the Ordnance Survey mapping with the permission of the Controller of Her Majesty's Stationery Office.
Crown Copyright. Unauthorised reproduction infringes Crown Copyright and may lead to prosecution or civil proceedings. Craven District Council Licence No LA077666.




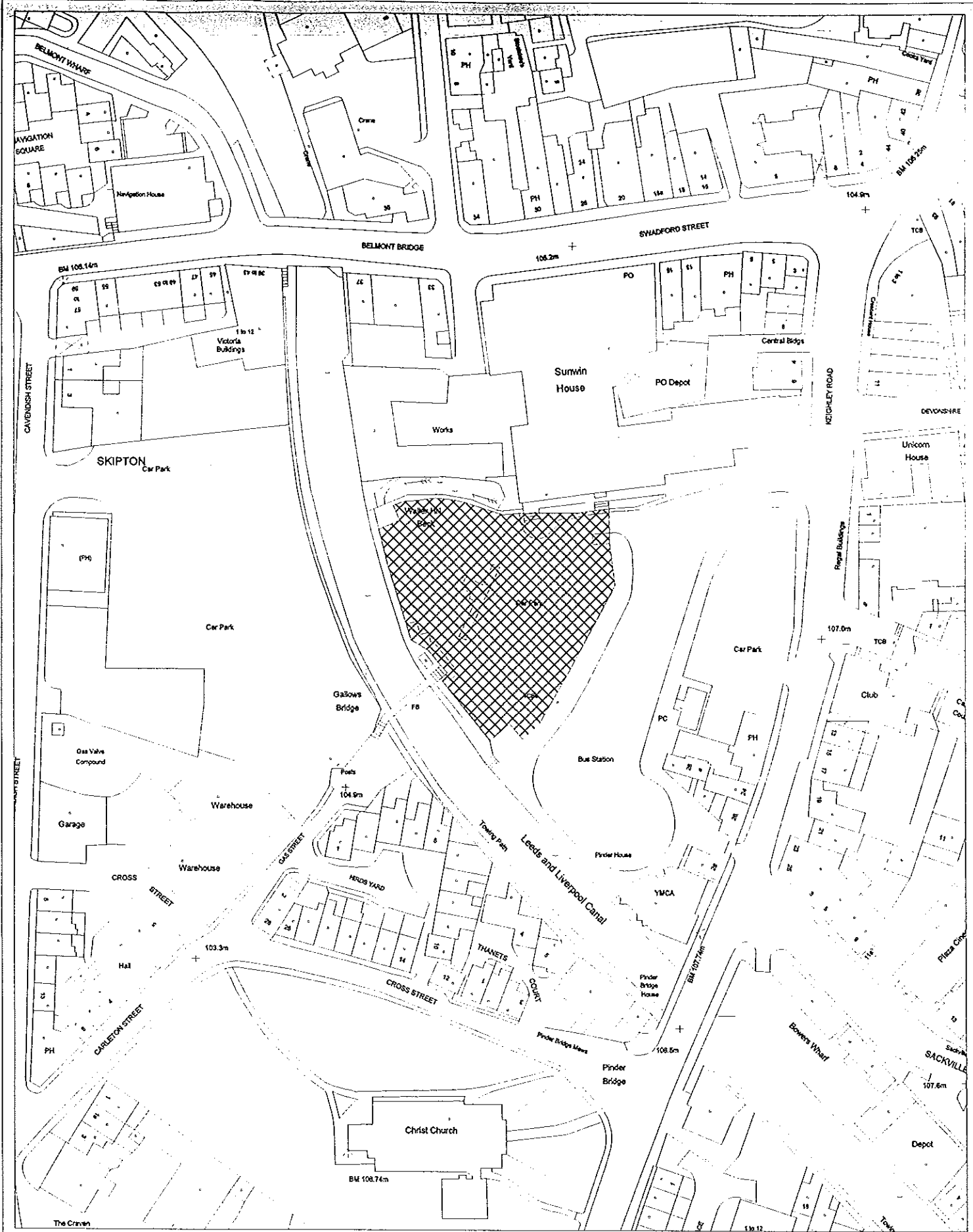
SOURCE OF POTENTIAL:

DEVELOPMENT OF CAR PARKS

The UPS has considered both temporary and surfaced car parks, as they are often in areas which are highly accessible by public transport.

The need to maintain the viability and vitality of town centres has been considered when car parks have been examined as a source of potential.





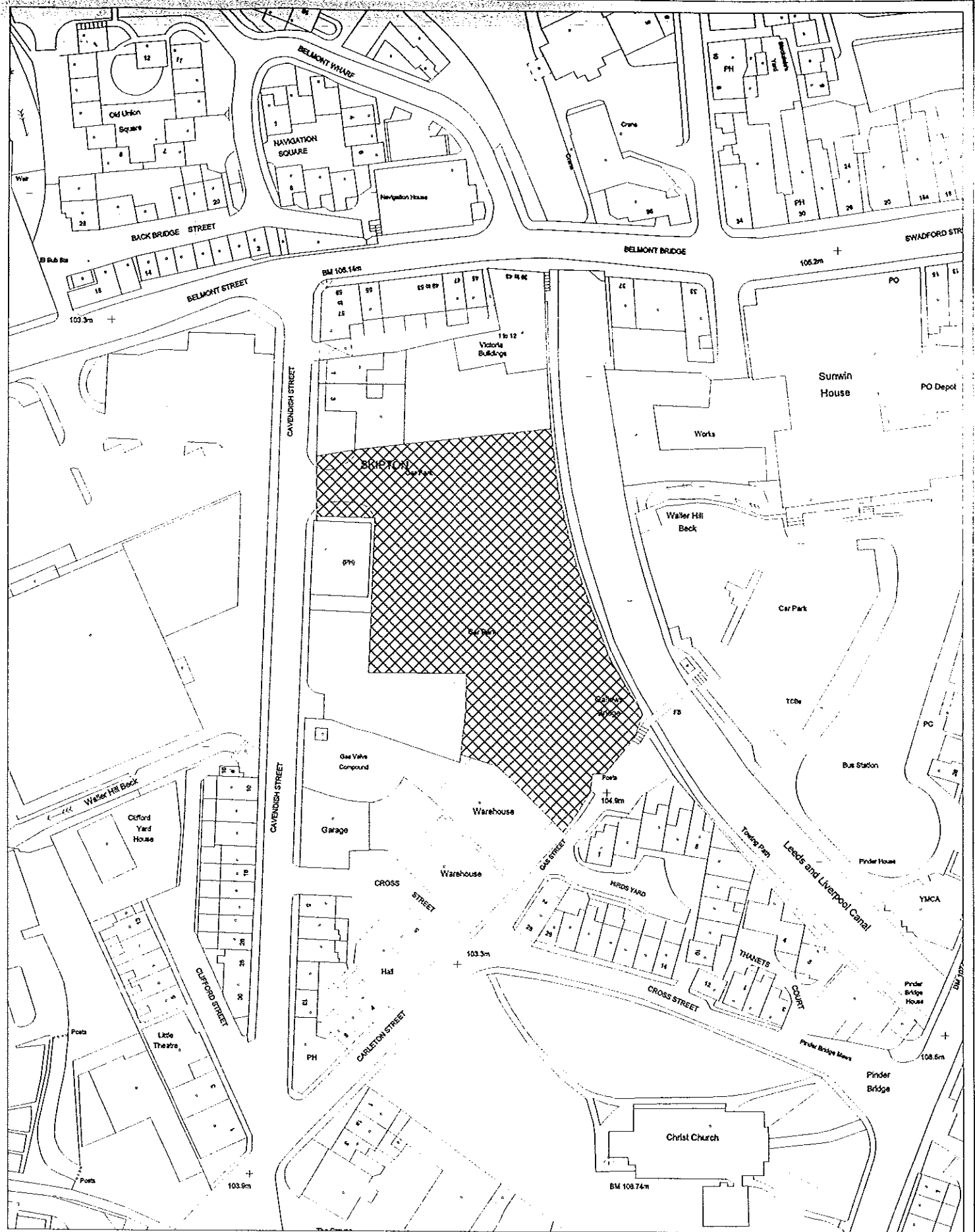
SD 988 524

SCALE: 1:1250

DRAWING ISSUED BY: AB
DATE ISSUED: 23rd January 2003

Car park west of Bus Station, Skipton.

Reproduced from the Ordnance Survey mapping with the permission of the Controller of Her Majesty's Stationery Office.
Crown Copyright. Unauthorised reproduction infringes Crown Copyright and may lead to prosecution or civil proceedings. Craven District Council Licence No LA077666.



SD 987 514


SCALE: 1:1250

DRAWING ISSUED BY: AB
DATE ISSUED: 23rd January 2003

Car park east of Cavendish Street, Skipton.

Reproduced from the Ordnance Survey mapping with the permission of the Controller of Her Majesty's Stationery Office.
Crown Copyright. Unauthorised reproduction infringes Crown Copyright and may lead to prosecution or civil proceedings. Craven District Council Licence No LA077666.





SD 986 516

Coach Street & Millfields Car Park, Skipton:

SCALE: 1:1250

DRAWING ISSUED BY: AB
DATE ISSUED: 23rd January 2003

Reproduced from the Ordnance Survey mapping with the permission of the Controller of Her Majesty's Stationery Office.
Crown Copyright. Unauthorised reproduction infringes Crown Copyright and may lead to prosecution or civil proceedings. Craven District Council Licence No LA077666.