

CRAVEN DISTRICT COUNCIL

Parish Glusburn (Crosshills)

**TREE PRESERVATION ORDER
No. 216 (2014)**





Town and Country Planning Act 1990
The Craven District Council Tree Preservation Order No 216, 2014 Glusburn Parish

Craven District Council in exercise of the powers conferred on them by sections 198 of the Town and Country Planning Act 1990 hereby make the following Order-

Citation

1. This Order may be cited as the Craven District Council Tree Preservation Order No 216, 2014 Glusburn Parish.

Interpretation

2. (1) In this Order "the authority" means Craven District Council.
(2) In this Order any reference to a numbered section is a reference to the section so numbered in the Town and Country Planning Act 1990 and any reference to a numbered regulation is a reference to the regulation so numbered in the Town and Country Planning (Tree Preservation)(England) Regulations 2012.

Effect

3. (1) Subject to article 4, this Order takes effect provisionally on the date on which it is made.
(2) Without prejudice to subsection (7) of section 198 (power to make tree preservation orders) or subsection (1) of section 200 (tree preservation orders: Forestry Commissioners) and, subject to the exceptions in regulation 14, no person shall-

- (a) cut down, top, lop, uproot, wilfully damage or wilfully destroy; or
- (b) cause or permit the cutting down, topping, lopping, wilful damage or wilful destruction of,

any tree specified in the Schedule to this Order except with the written consent of the authority in accordance with regulations 16 and 17, or of the Secretary of State in accordance with regulation 23, and, where such consent is given subject to conditions, in accordance with those conditions.


Application to trees to be planted pursuant to a condition

4. In relation to any tree identified in the first column of the Schedule by the letter "C", being a tree to be planted pursuant to a condition imposed under paragraph (a) of section 197 (planning permission to include appropriate provision for preservation and planting of trees), this Order takes effect as from the time when the tree is planted.

Dated this 10th day of March 2014

The Common Seal of
Craven District Council
was hereunto affixed
in the presence of -

Chief Executive



SCHEDULE specification of trees

Trees specified individually
(encircled in black on map)

| <u>No on Map</u> | <u>Description</u> | <u>Situation</u> | <u>Map Reference</u> |
|------------------|--------------------|------------------------------------|----------------------|
| T1 | Sycamore | Land at Bridge End House, Glusburn | SD 9952 4461 |
| T2 | Sycamore | Land at Bridge End House, Glusburn | SD 9953 4461 |
| T3 | Sycamore | Land at Bridge End House, Glusburn | SD 9953 4461 |
| T4 | Alder | Land at Bridge End House, Glusburn | SD 9954 4462 |
| T5 | Alder | Land at Bridge End House, Glusburn | SD 9954 4462 |

Trees specified by reference to an area
(within dotted black line on map)


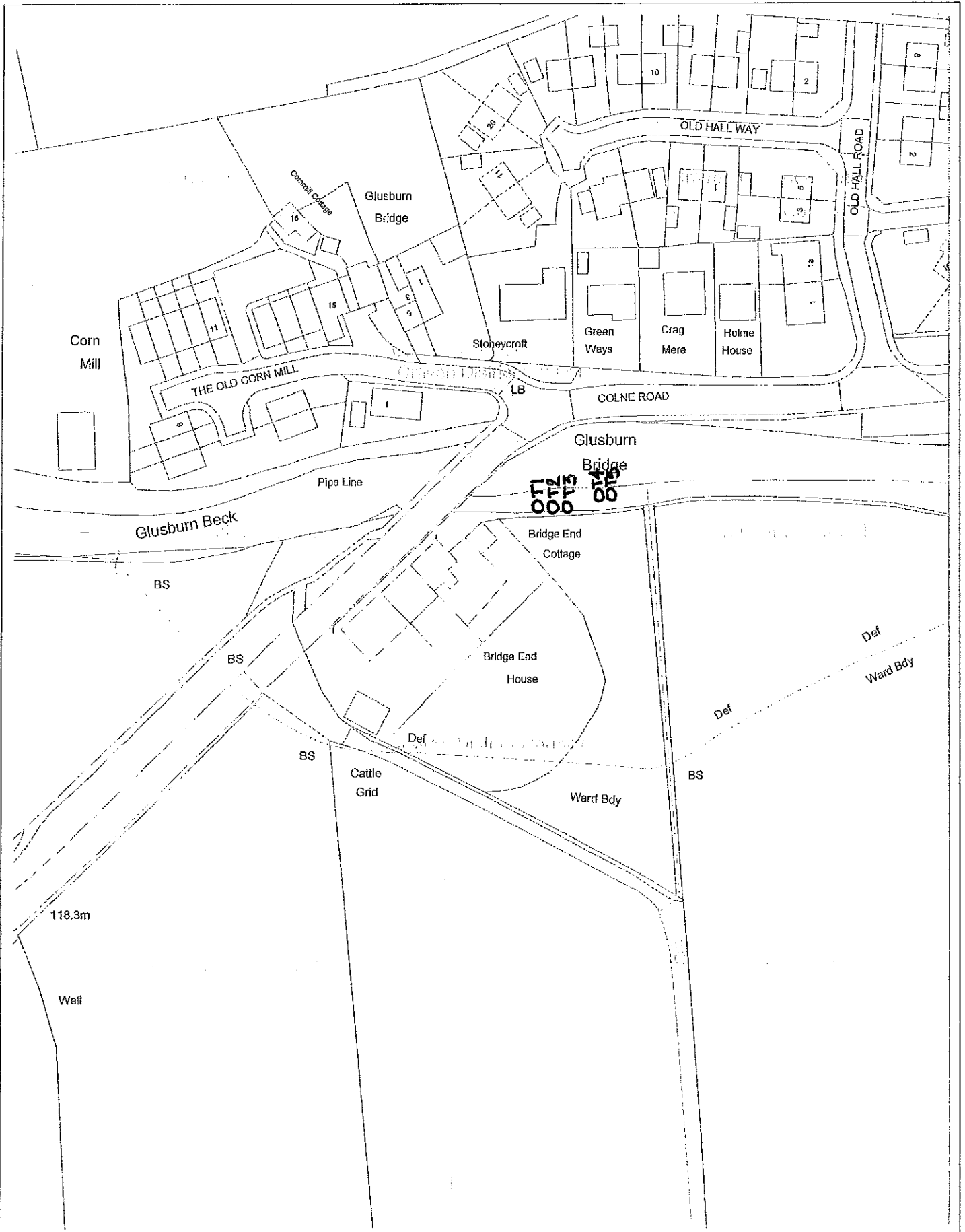
NONE

Groups of Trees
(within broken black line on map)

NONE

Woodlands
(within continuous black line on map)

NONE



TPO No: 216 2014

Land at Bridge End House, Glusburn

SCALE : 1:1250

Based on Ordnance Survey Mapping

© Crown Copyright and database right 2011. Ordnance Survey 100024694.

Drawing Issued By: S Bibby
6th March 2014

